



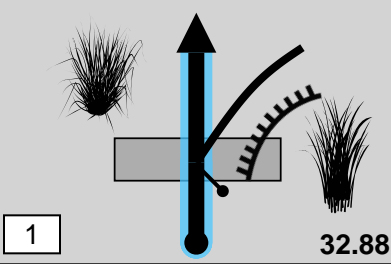



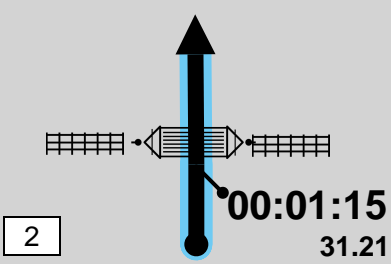



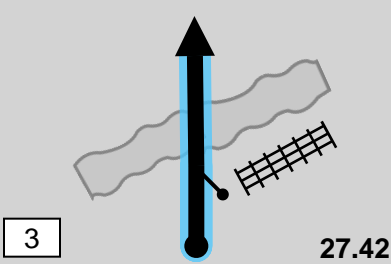
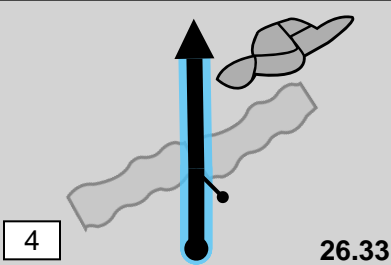

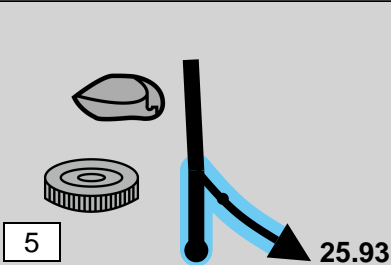

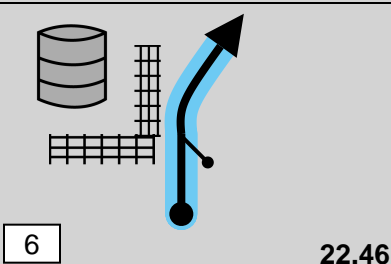

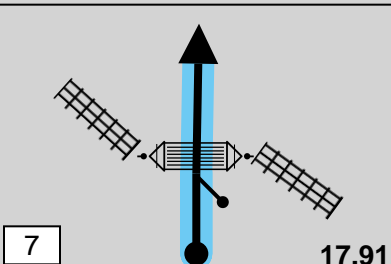


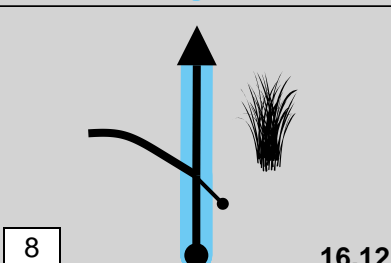
Time Speed Distance Sample Route

| | |
|--------------------------|--|
| 48 Kilometers | <p>Day 1 of Rally Competition and its time to shine!</p> <p>The Enduro route travels near the Nevada Test and Training Range, including the infamous Area 51 - a top secret base the government didn't even admit was real until 2013 - where countless strange "UFO" sightings have been reported. Keep your eyes open!</p> |
| 26 Waypoints | |
| 48 Fuel Range | |

START
Stage 1

FINISH
Green Checkpoint

WARNING!!!
THIS ROUTE MAY BE DANGEROUS. FOLLOW THIS ROUTE AT YOUR OWN RISK.
Conditions change over time. Route leads to remote areas many miles from help. This is not a "closed" course. The route crosses and travels on public roads and highways where other vehicles, pedestrians, and animals may be present. Some hazards are identified here, for illustration purposes only, but most hazards are not identified or marked. Information provided is approximate, and should not be considered precise. Obey all laws and use caution at all times. If signs, maps, or other indicators suggest the route travels into closed, illegal, private property, or otherwise restricted areas, this roadbook should not be followed into such areas.
RALLY NAVIGATOR IS NOT RESPONSIBLE FOR THE ACCURACY OR SAFETY OF THIS ROUTE.

| From TC | | 1 | Stage 1 | | DISTANCE | | DAY | | | | |
|---------------------|---------|--|------------------|--|---|--|--------------|------------------|---------------|-------------|-------|
| To TC | | 2 | Green Checkpoint | | 48.17 km | | SECTION | | | | |
| SPECIAL STAGE | | 1 | | | RECORD | | TIME ALLOWED | | | | |
| Time Speed Distance | | 32.88 km | | | Final Route | | 75 min | | | | |
| DISTANCE | | DIRECTION | | | INFORMATION | | | DISTANCE REGRESS | | | |
| TOTAL | PARTIAL | | | | | | | | | | |
| 0,00 | 0,00 |  1 32.88 | | |   Start TSD  <table border="1"> <tr><td>N-38°09.995'</td></tr> <tr><td>W-116°00.029'</td></tr> <tr><td>ALT: 1517 m</td></tr> </table> | | | N-38°09.995' | W-116°00.029' | ALT: 1517 m | 48,17 |
| N-38°09.995' | | | | | | | | | | | |
| W-116°00.029' | | | | | | | | | | | |
| ALT: 1517 m | | | | | | | | | | | |
| 1,67 | 1,67 |  2 31.21 | | |   kpS Straight Time Control 1  <table border="1"> <tr><td>N-38°10.180'</td></tr> <tr><td>W-115°58.906'</td></tr> <tr><td>ALT: 1504 m</td></tr> </table> | | | N-38°10.180' | W-115°58.906' | ALT: 1504 m | 46,50 |
| N-38°10.180' | | | | | | | | | | | |
| W-115°58.906' | | | | | | | | | | | |
| ALT: 1504 m | | | | | | | | | | | |
| 5,46 | 3,79 |  3 27.42 | | | kpS Straight | | | 42,71 | | | |
| 6,55 | 1,09 |  4 26.33 | | |  Straight | | | 41,62 | | | |
| 6,95 | 0,40 |  5 25.93 | | |  Sharp Right | | | 41,22 | | | |
| 10,42 | 3,47 |  6 22.46 | | |  Past Corral | | | 37,75 | | | |
| 14,97 | 4,55 |  7 17.91 | | |   Cattle Guard | | | 33,20 | | | |
| 16,76 | 1,79 |  8 16.12 | | | kpS Straight | | | 31,41 | | | |

PROXIMA NOTA
PROCH NOTE
NEXT NOTE

3,15

| From TC | | 1 Stage 1 | | DISTANCE | | DAY | |
|---------------------|---------|--------------------|--|-------------|--|------------------|--|
| To TC | | 2 Green Checkpoint | | 48.17 km | | SECTION | |
| SPECIAL STAGE | | 1 | | RECORD | | TIME ALLOWED | |
| Time Speed Distance | | 32.88 km | | Final Route | | 75 min | |
| DISTANCE | | DIRECTION | | INFORMATION | | DISTANCE REGRESS | |
| TOTAL | PARTIAL | | | | | | |
| 19,91 | 3,15 | | | | | 28,26 | |
| 23,38 | 3,47 | | | | | 24,79 | |
| 23,80 | 0,42 | | | | | 24,37 | |
| 26,33 | 2,53 | | | | | 21,84 | |
| 26,98 | 0,65 | | | | | 21,19 | |
| 27,92 | 0,94 | | | | | 20,25 | |
| 28,53 | 0,61 | | | | | 19,64 | |
| 28,72 | 0,19 | | | | | 19,45 | |

PROXIMA NOTA
PROCH NOTE
NEXT NOTE

2,37

| From TC | | 1 Stage 1 | | DISTANCE | | DAY | |
|---------------------|---------|--------------------|--|--|--|------------------|--|
| To TC | | 2 Green Checkpoint | | 48.17 km | | SECTION | |
| SPECIAL STAGE | | 1 | | RECORD | | TIME ALLOWED | |
| Time Speed Distance | | 32.88 km | | Final Route | | 75 min | |
| DISTANCE | | DIRECTION | | INFORMATION | | DISTANCE REGRESS | |
| TOTAL | PARTIAL | | | | | | |
| 31,08 | 2,36 | | | Time Control 4 N-38°04.033' W-115°52.537' ALT: 1898 m | | 17,09 | |
| 31,30 | 0,22 | | | kpS Straight | | 16,87 | |
| 32,88 | 1,58 | | | Finish TSD Continue On Course N-38°04.824' W-115°51.861' ALT: 2030 m | | 15,29 | |
| 35,57 | 2,69 | | | Water Crossing then Stay Left | | 12,60 | |
| 37,69 | 2,12 | | | Right Past Fence | | 10,48 | |
| 37,82 | 0,13 | | | kpL | | 10,35 | |
| 38,21 | 0,39 | | | onL Stay Left | | 9,96 | |
| 42,06 | 3,85 | | | kpS Straight | | 6,11 | |

PROXIMA NOTA
 PROCH NOTE
 NEXT NOTE

4,16

| | | | | | | |
|---------------------|---------|------------------|-------------------------------|--|--------------|---------------------|
| From TC | 1 | Stage 1 | DISTANCE | 48.17 km | DAY | 1 |
| To TC | 2 | Green Checkpoint | | | SECTION | 1 |
| SPECIAL STAGE | | | 1 | RECORD | TIME ALLOWED | |
| Time Speed Distance | | | 32.88 km | Final Route | 75 min | |
| DISTANCE | | DIRECTION | INFORMATION | | | DISTANCE REGRESS |
| TOTAL | PARTIAL | | | | | |
| 46,22 | 4,16 | | kpS Straight | | | 1,95 |
| 48,17 | 1,95 | | | Arrive Green Checkpoint | | |
| | | | | N-38°11.166' W-115°55.051' ALT: 1506 m | | |

| | | |
|----------|-----------------|---------------------|
| 48 Km | 26 Waypoints | 48 Km Fuel Range |
|----------|-----------------|---------------------|

| | |
|------------------|----------------------------|
| START Stage 1 | FINISH Green Checkpoint |
|------------------|----------------------------|

POWERED BY



Time Speed Distance Sample Route

WWW.RALLYNAVIGATOR.COM