

# RALLY NAVIGATOR

## RALLY ROADBOOK SYSTEM

### Cross Country Rally Roadbook Sample

25  
Kilometers

28  
Waypoints

25  
Fuel Range

The final stage brings you to Basecamp 4 at the Imperial Sand Dunes at Glamis

**START**  
Checkpoint

**FINISH**  
Basecamp 4

### WARNING!!!

**THIS ROUTE MAY BE DANGEROUS. FOLLOW THIS ROUTE AT YOUR OWN RISK.**

Conditions change over time. Route leads to remote areas many miles from help. This is not a "closed" course. The route crosses and travels on public roads and highways where other vehicles, pedestrians, and animals may be present. Some hazards are identified here, for illustration purposes only, but most hazards are not identified or marked. Information provided is approximate, and should not be considered precise. Obey all laws and use caution at all times. If signs, maps, or other indicators suggest the route travels into closed, illegal, private property, or otherwise restricted areas, this roadbook should not be followed into such areas.

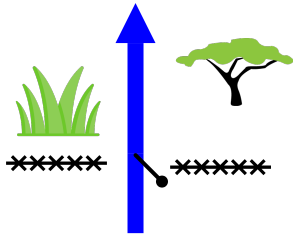
**RALLY NAVIGATOR IS NOT RESPONSIBLE FOR THE ACCURACY OR SAFETY OF THIS ROUTE.**

0,00

0.00 mi  
200



1



FMP

Start

1

271°

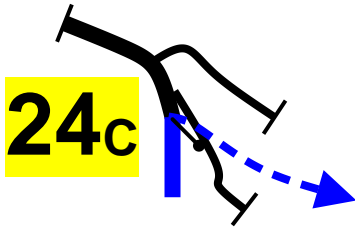
32°48.985'N  
114°50.580'W

2,58

1.60 mi  
800-90



2



OP CAPc P//

Right - Find Your Way

2

3,66

2.27 mi

24c



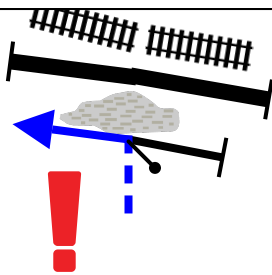
Continue CAP -  
Signal Tracker CP

1,08

3

4,69

2.91 mi



L

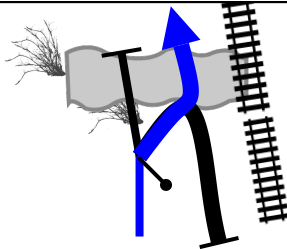
Before Tracks

1,03

4

4,80

2.98 mi



RJ

Rejoin Main Road  
at Wash

0,11

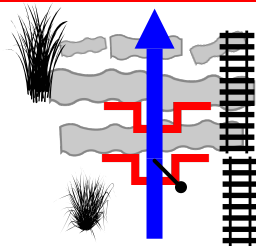
5

5,82

3.62 mi  
1000-90



6



!!!  
Stay Straight  
Through Wash


3

9,37

5.82 mi  
800-90



7

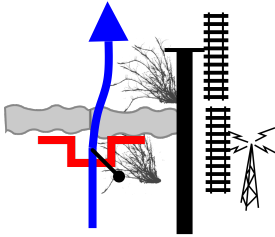


QTMP

4

9,68

6.01 mi



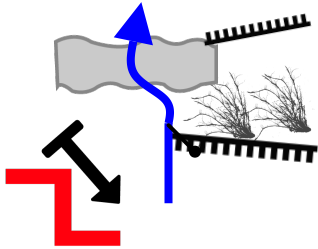
Deep cross ditch at wash

0,31

8

10,01

6.22 mi



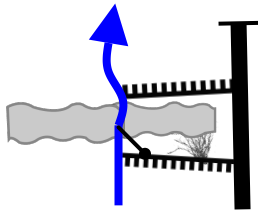
Steep embankment into wash

0,33

9

10,45

6.49 mi



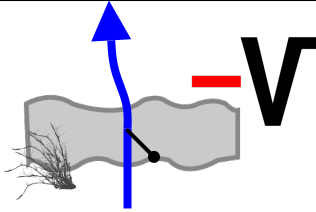
Straight across wash - continue on track

0,44

10

10,82

6.72 mi



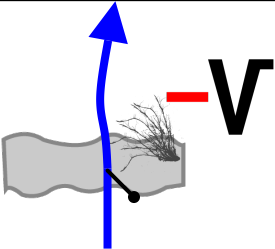
Continue on Faint Trail

0,37 ↓

11

11,10

6.90 mi  
600-200



kpS

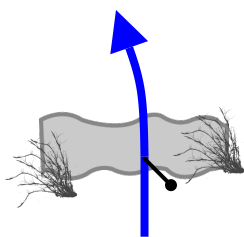
0,28

12

5

11,41

7.09 mi



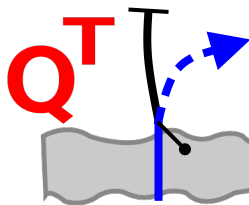
Continue

0,31 ↓

13

11,59

7.20 mi



onR

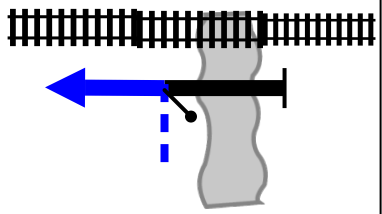
Towards Road

0,18 ↓

14

**11,66**  
7.25 mi

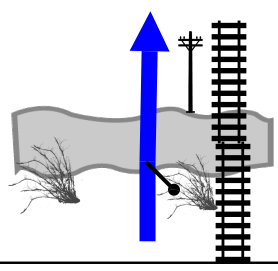
0,07 **15**



**L FRO**

**16,94**  
10.53 mi

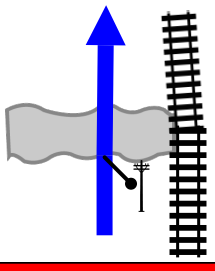
5,28 **16**



**kpS**

**17,70**  
11.00 mi

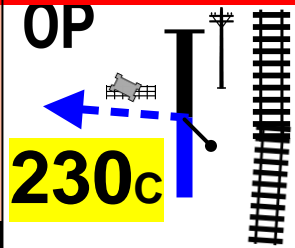
0,76 **17**



**IMP**  
Straight - Check  
Distance

**17,82**  
11.07 mi  
1000-90

0,12 **S** **18**

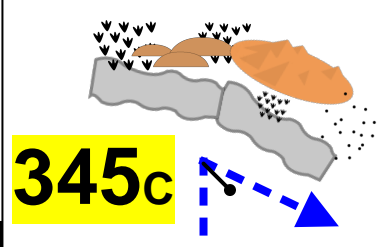


**!!!**  
At Yellow Pipes  
Find Your Way  
CAP

6

**18,97**  
11.79 mi

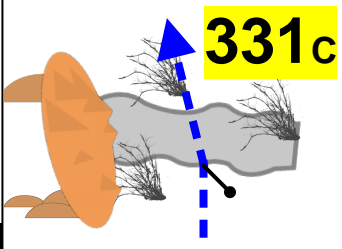
1,15 **19**



**OP VG**  
Right Before Dunes

**20,44**  
12.70 mi

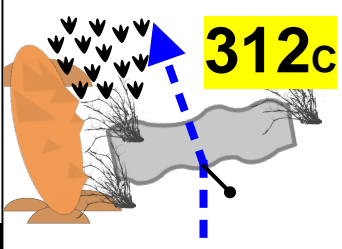
1,47 **20**



**BAD**  
Cross Wash - CAP

**20,91**  
12.99 mi

0,47 **21**

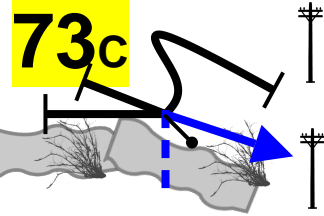


**S -V**

21,80

13.55 mi

73c



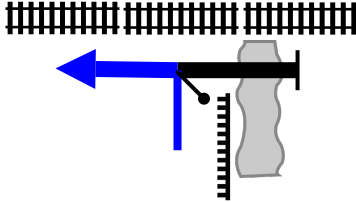
CAP - Signal Tracker for CP

0,89 ↓

22

22,08

13.72 mi



L RO

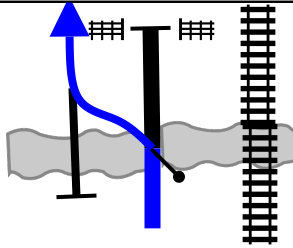
Watch for Traffic

0,28

23

23,52

14.61 mi



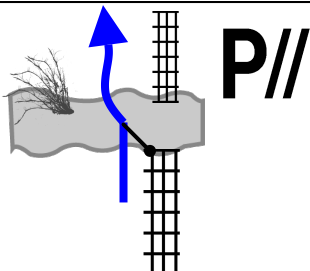
Stay Left - DO NOT Continue Straight Through Fence

1,44

24

23,89

14.84 mi



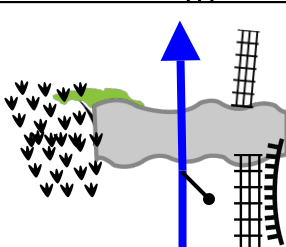
kpS

0,37

25

24,40

15.16 mi



kpS

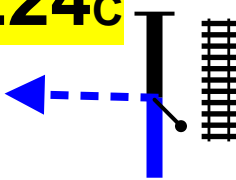
0,51

26

24,87

15.45 mi

224c



Q<sup>T</sup> MP

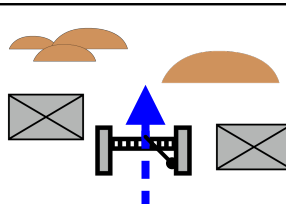
Left Off Road

0,47 ↓

27

25,07

15.58 mi  
1000-90



Finish Basecamp 4!

8

0,20

28

32°56.684'N  
115°00.284'W

25  
Km

28  
Waypoints

25 Km  
Fuel Range

**START**  
Checkpoint

**FINISH**  
Basecamp 4

**POWERED BY**



Cross Country Rally Roadbook Sample

**WWW.RALLYNAVIGATOR.COM**