



Time Speed Distance Sample Route

48
Kilometers

26
Waypoints

48
Fuel Range

Day 1 of Rally Competition and its time to shine!

The Enduro route travels near the Nevada Test and Training Range, including the infamous Area 51 - a top secret base the government didn't even admit was real until 2013 - where countless strange "UFO" sightings have been reported. Keep your eyes open!

START
Stage 1

FINISH
Green Checkpoint

WARNING!!!

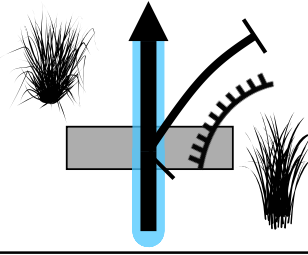
THIS ROUTE MAY BE DANGEROUS. FOLLOW THIS ROUTE AT YOUR OWN RISK.

Conditions change over time. Route leads to remote areas many miles from help. This is not a "closed" course. The route crosses and travels on public roads and highways where other vehicles, pedestrians, and animals may be present. Some hazards are identified here, for illustration purposes only, but most hazards are not identified or marked. Information provided is approximate, and should not be considered precise. Obey all laws and use caution at all times. If signs, maps, or other indicators suggest the route travels into closed, illegal, private property, or otherwise restricted areas, this roadbook should not be followed into such areas.

RALLY NAVIGATOR IS NOT RESPONSIBLE FOR THE ACCURACY OR SAFETY OF THIS ROUTE.

0,00

0.00 mi



Start REC

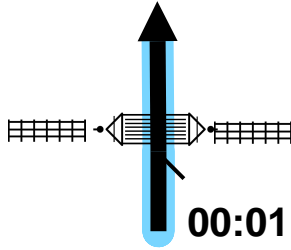
38°09.995'N
116°00.029'W

0,00

1

1,67

1.04 mi



kpS

Straight Time
Control 1

00:01:15

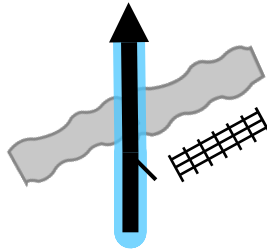
38°10.180'N
115°58.906'W

1,67

2

5,46

3.39 mi



kpS

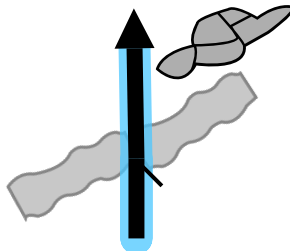
Straight

3,79

3

6,55

4.07 mi



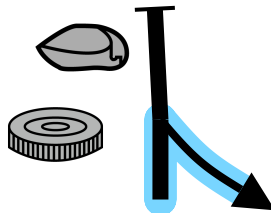
Straight

1,09

4

6,95

4.32 mi



-V

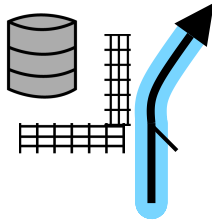
Sharp Right

0,40

5

10,42

6.47 mi



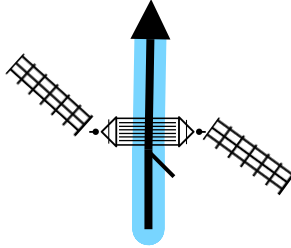
Past Corral

3,47

6

14,97

9.30 mi



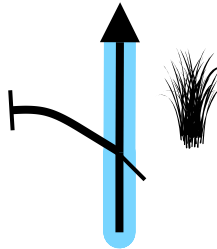
Cattle Guard

4,55

7

16,76

10.41 mi



kpS

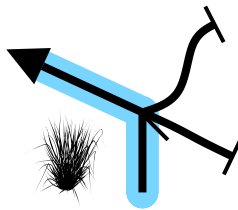
Straight

1,79

8

19,91

12.37 mi



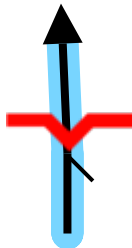
Left

3,15

9

23,38

14.53 mi



Straight Time
Control 2

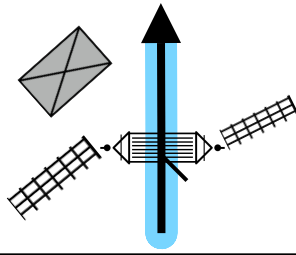
3,47

10

38°04.216'N
115°56.639'W

23,80

14.79 mi




!
Cattleguard

0,42

11

26,33

16.36 mi



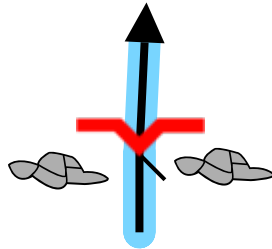
30 R
Right

2,53

12

26,98

16.76 mi



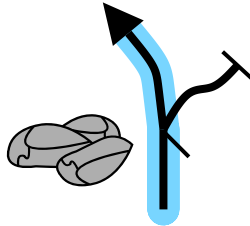
!

0,65

13

27,92

17.35 mi



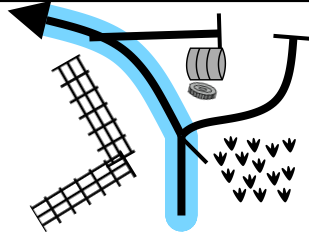
kpL
Stay Left

0,94

14

28,53

17.73 mi



Left Time Control 3

0,61



15

38°03.082'N
115°53.665'W

PROXIMA NOTA
PROCH NOTE
NEXT NOTE


0,19

28,72

17.85 mi

0,19

16



Next 2 KM

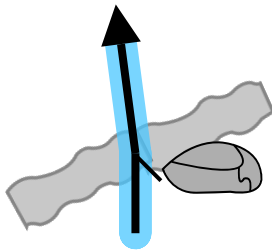
31,08

19.31 mi

2,36



17



Time Control 4


38°04.033'N
115°52.537'W

31,30

19.45 mi

0,22

18



kpS

Straight

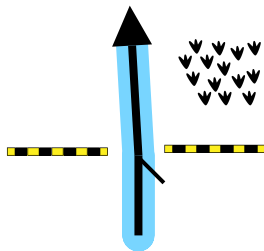
32,88

20.43 mi

1,58



19



Finish TSD
Continue On
Course

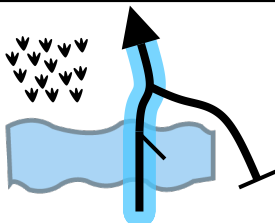
38°04.824'N
115°51.861'W

35,57

22.10 mi

2,69

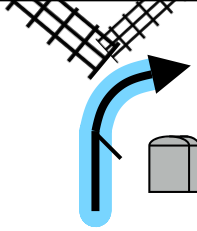
20



Water Crossing
then Stay Left

37,69

23.42 mi




Right Past Fence

2,12 ↓

21

37,82

23.50 mi



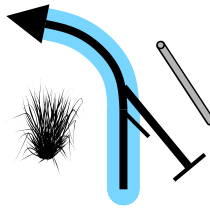
kpL

0,13

22

38,21

23.74 mi



onL

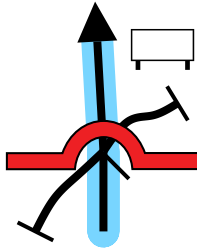
Stay Left

0,39

23

42,06

26.13 mi



kpS

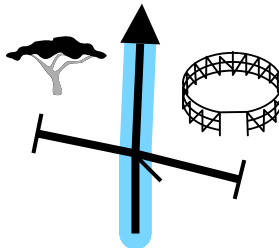
Straight

3,85

24

46,22

28.72 mi



kpS

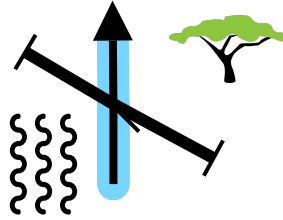
Straight

4,16

25

48,17

29.93 mi



**Arrive Green
Checkpoint**

1,95

26

38°11.166'N
115°55.051'W

48

Km

26

Waypoints

48 Km

Fuel Range

START

Stage 1

FINISH

Green Checkpoint

POWERED BY



Time Speed Distance Sample Route

WWW.RALLYNAVIGATOR.COM