



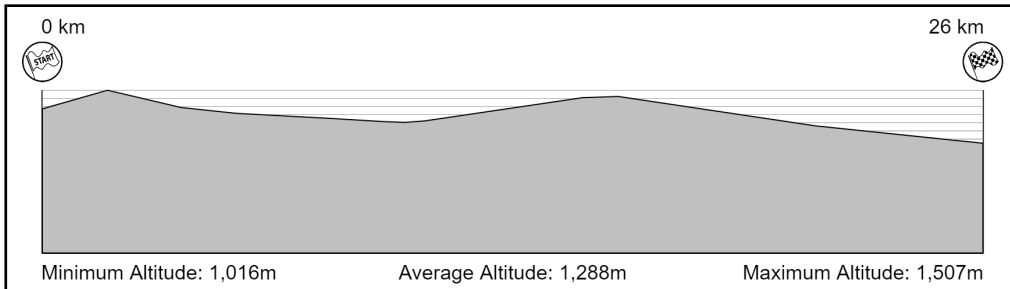
**Rebelle Enduro Challenge**

**26  
Km**

**12  
Waypoints**

**26 Km  
Fuel Range**

Get Ready for the 2020 Rebelle Rally! The first women's off-road navigation rally raid in the United States. Blending the love of driving with the ultimate challenge of precise navigation, the Rebelle tests your skills over 8 days of competition. It is not a race for speed, but a unique and demanding event based on the elements of headings, hidden checkpoints, time, and distance using maps, compass, and roadbook.



**START**

**Kelso Valley Road, Weldon, Kern  
County, California, United States,  
93283**

**FINISH**

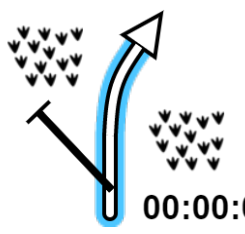


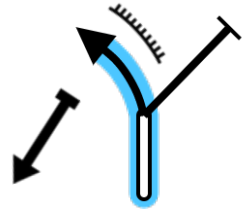

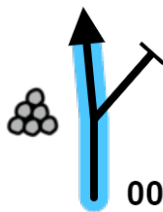

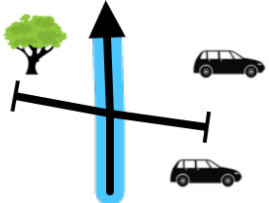

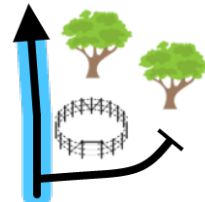




**035°19.643'N 118°06.397'W**

**WARNING!!!**

**THIS ROUTE MAY BE DANGEROUS. FOLLOW THIS ROUTE AT YOUR OWN RISK.**



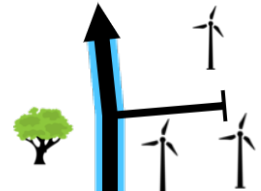

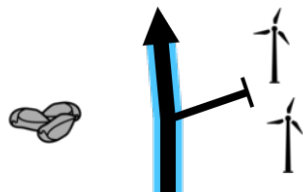
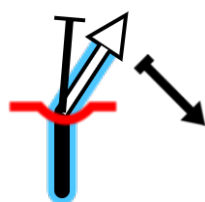

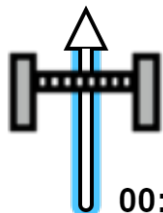

Conditions change over time. Route leads to remote areas many miles from help. This is not a "closed" course. The route crosses and travels on public roads and highways where other vehicles, pedestrians, and animals may be present. Some hazards are identified here, for illustration purposes only, but most hazards are not identified or marked. Information provided is approximate, and should not be considered precise. Obey all laws and use caution at all times. If signs, maps, or other indicators suggest the route travels into closed, illegal, private property, or otherwise restricted areas, this roadbook should not be followed into such areas.

**RALLY NAVIGATOR IS NOT RESPONSIBLE FOR THE ACCURACY OR SAFETY OF THIS ROUTE.**

PAGE 1	Rebelle Enduro Challenge	KM TOTAL : 26.24
<b>0,00</b> 0.00Mi 0,00 1	 00:00:00	  Start Enduro - Straight on Kelso 228° <small>035°27.673'N 118°12.704'W</small>
<b>1,82</b> 1.13Mi 1,82 2		 Left Over Crest - End Pavement 215°
<b>3,87</b> 2.41Mi 2,05 3	 00:04:39	 Stay on Main Rd. 173°
<b>5,40</b> 3.36Mi 1,53 4		 Straight 157°
<b>7,97</b> 4.95Mi 2,57 5		 Straight Past Ranch 163°
<b>9,53</b> 5.92Mi 1,56 6		 Straight 181°
<b>10,12</b> 6.29Mi 0,59 7		 Left 122°

PROXIMA NOTA  
PROCH NOTE  
NEXT NOTE

0,55

PAGE 2	Rebelle Enduro Challenge	KM TOTAL : 26.24	
<b>10,67</b> 6.63Mi		 Stay Left on Jawbone Canyon	
0,55	8	77°	
<b>15,07</b> 9.37Mi		 Straight Past Windmills	
4,40	9	134°	
<b>16,07</b> 9.99Mi		Straight Past Windmills	
1,00	10	98°	
<b>21,57</b> 13.40Mi		 Stay Right on Jawbone	
5,50	11	180°	
<b>26,24</b> 16.30Mi		 Finish Enduro. Green CP	
4,67	12	00:30:57	---° 035°19.643'N 118°06.397'W

26  
Km

12  
Waypoints

26 Km  
Fuel Range

**START**

Kelso Valley Road, Weldon, Kern  
County, California, United States,  
93283

**FINISH**

035°19.643'N 118°06.397'W

**POWERED BY**



**Rebelle Enduro Challenge**

**WWW.RALLYNAVIGATOR.COM**