

WWW.RALLYNAVIGATOR.COM

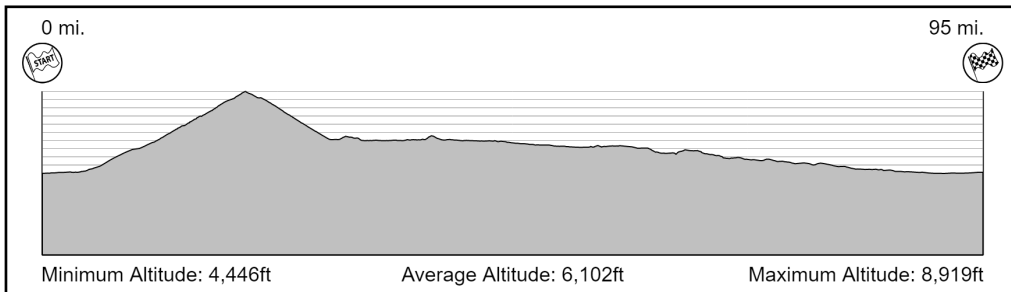



Reno Tahoe Rally

**95
Mi**

**44
Waypoints**

**61 Mi
Fuel Range**



Start:
1090, Sandhill Road, Reno, Washoe
County, Nevada, United States, 89521,
3960




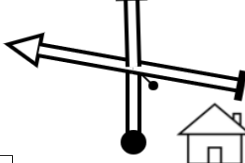
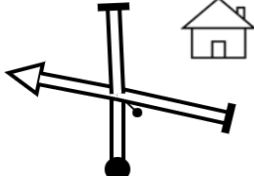
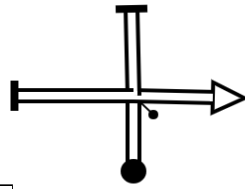
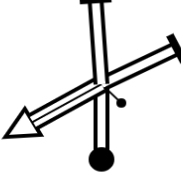


Finish:
15, Foothill Road, Reno, Washoe
County, Nevada, United States, 89511

WARNING!!!

This route may be dangerous. Follow this route at your own risk.

Conditions change over time. Route leads to remote areas many miles from help. This is not a "closed" course. The route crosses and travels on public roads and highways where other vehicles, pedestrians, and animals may be present. Some hazards are identified here, for illustration purposes only, but most hazards are not identified or marked. Information provided is approximate, and should not be considered precise. Obey all laws and use caution at all times. If signs, maps, or other indicators suggest the route travels into closed, illegal, private property, or otherwise restricted areas, this roadbook should not be followed into such areas.




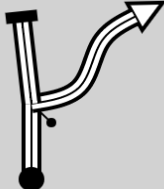






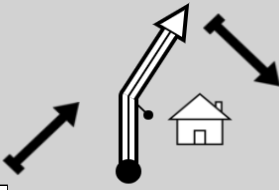




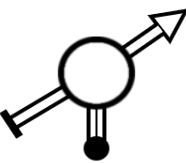



Rally Navigator is not responsible for the accuracy or safety of this route.

From TC 111 Tahoe		DISTANCE:		DAY: 1			
To TC 11 Reno		1.67 Mi		SECTION: 1			
		AVERAGE:		TIME ALLOWED:			
		10.02 mph		10 min			
DISTANCE		DIRECTION	INFORMATION	DISTANCE REGRESS			
TOTAL	PARTIAL						
0.00	0.00	 <div style="border: 1px solid black; padding: 2px; display: inline-block;">1</div>	 TC 111 Tahoe  <table border="1" style="font-size: 8px;"> <tr><td>N-039°26.711</td></tr> <tr><td>W-119°44.865</td></tr> <tr><td>ALT: 4449 ft</td></tr> </table>	N-039°26.711	W-119°44.865	ALT: 4449 ft	1,67
N-039°26.711							
W-119°44.865							
ALT: 4449 ft							
0.05	0.05	 <div style="border: 1px solid black; padding: 2px; display: inline-block;">2</div>	<div style="border: 1px solid black; border-radius: 50%; width: 30px; height: 30px; display: flex; align-items: center; justify-content: center;">35</div> Left	1,62			
0.75	0.70	 <div style="border: 1px solid black; padding: 2px; display: inline-block;">3</div>	<div style="border: 1px solid black; border-radius: 50%; width: 30px; height: 30px; display: flex; align-items: center; justify-content: center;">45</div> Left	0,92			
1.21	0.46	 <div style="border: 1px solid black; padding: 2px; display: inline-block;">4</div>	<div style="border: 1px solid black; border-radius: 50%; width: 30px; height: 30px; display: flex; align-items: center; justify-content: center;">45</div> <div style="border: 1px solid black; padding: 2px; display: inline-block; margin-top: 5px;">Test cross out</div> Right	0,46			
1.67	0.46	 <div style="border: 1px solid black; padding: 2px; display: inline-block;">5</div>	  <table border="1" style="font-size: 8px;"> <tr><td>N-039°26.368</td></tr> <tr><td>W-119°46.016</td></tr> <tr><td>ALT: 4499 ft</td></tr> </table>	N-039°26.368	W-119°46.016	ALT: 4499 ft	0,00
N-039°26.368							
W-119°46.016							
ALT: 4499 ft							

PROXIMA NOTA
PROCH NOTE
NEXT NOTE


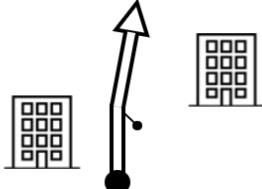







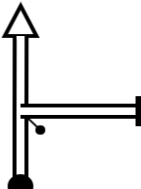


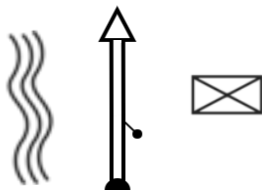


0.00

TURN QUICKLY !!

From TC 11 Reno		DISTANCE: 40.82 Mi		DAY: 1
To TC 2 Tahoe		RECORD: Revised Route		SECTION: 1
SPECIAL STAGE Mt Rose 26,83 Mi		TIME ALLOWED: 80 min		
DISTANCE		DIRECTION	INFORMATION	DISTANCE REGRESS
TOTAL	PARTIAL			
0.00	0,00	  6 26.83	 N-039°26.303 W-119°45.997 ALT: 4501 ft	40,82
2.99	2.99	 7 23.84	 Right onto Mt Rose Hwy	37,83
3.58	0.59	 8 23.25	Merge onto Mt Rose Hwy	37,24
5.21	1.63	 9 21.62	Straight	35,61
16.48	11.27	 10 10.35	  Mt Rose ski Resort	24,34
18.85	2.37	 11 7.98	Mt Rose Summit - 8900 ft.	21,97
23.44	4.59	 12 3.39	Overlook on Left	17,38
26.83	3.39	 13 0.00	 FINISH SS 11 Mt Rose 26,83 Mi  N-039°15.172 W-119°58.330 ALT: 6474 ft	13,99
26.93	0.10	 14	 STOP   N-039°15.097 W-119°58.385 ALT: 6440 ft	13,89

1















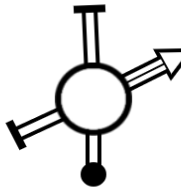







PROXIMA NOTA
PROCH NOTE
NEXT NOTE **0.52**

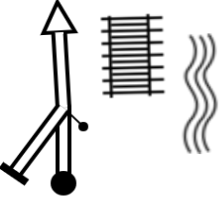

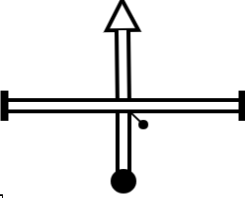
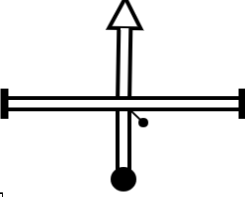
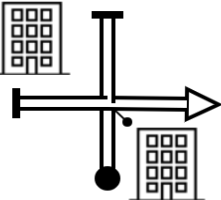
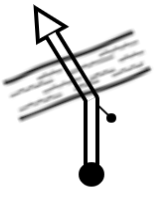
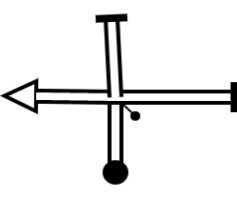
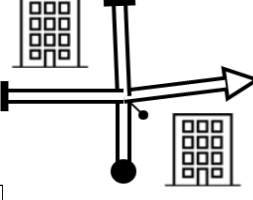
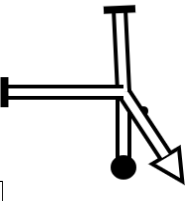
From TC 11 Reno		To TC 2 Tahoe		DISTANCE:	40.82 Mi	DAY:	1			
				AVERAGE:	30.62 mph	SECTION:	1			
						TIME ALLOWED:	80 min			
DISTANCE		DIRECTION		INFORMATION		DISTANCE REGRESS				
TOTAL	PARTIAL									
27.45	0.52			Past Lakeshore Dr.		13,37				
		15								
29.77	2.32			Past CA/NV Stateline Casino		11,05				
		16								
30.92	1.15			Straight		9,90				
		17								
31.07	0.15			Straight		9,75				
		18								
31.13	0.06			    <table border="1" data-bbox="1079 1464 1209 1545"> <tr><td>N-039°14.232</td></tr> <tr><td>W-120°01.528</td></tr> <tr><td>ALT: 6237 ft</td></tr> </table>		N-039°14.232	W-120°01.528	ALT: 6237 ft	9,69	
N-039°14.232										
W-120°01.528										
ALT: 6237 ft										
		19								
31.46	0.33			 Straight		9,36				
		20								
40.68	9.22			Stay right		0,14				
		21								
40.82	0.14			 TC 2 Tahoe (-40,82)  <table border="1" data-bbox="1079 2231 1209 2311"> <tr><td>N-039°09.969</td></tr> <tr><td>W-120°08.816</td></tr> <tr><td>ALT: 6232 ft</td></tr> </table>		N-039°09.969	W-120°08.816	ALT: 6232 ft	0,00	
N-039°09.969										
W-120°08.816										
ALT: 6232 ft										
		22								

PROXIMA NOTA
PROCH NOTE
NEXT NOTE

0.00

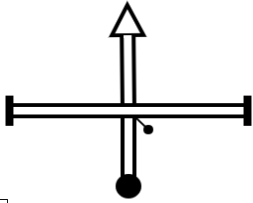
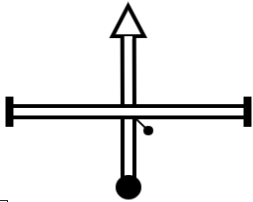


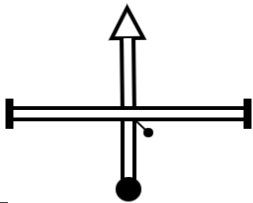





TURN QUICKLY !!

From TC 2 Tahoe		DISTANCE: 52.78 Mi		DAY: 1	
To TC 3 Truckee		RECORD: Revised Route		SECTION: 1	
SPECIAL STAGE 2		TIME ALLOWED: 110 min			
Ski Hill 13,21 Mi					
DISTANCE		DIRECTION	INFORMATION	DISTANCE REGRESS	
TOTAL	PARTIAL				
0.00	0,00	  23 13.21	 Custom Text  N-039°09.916 W-120°08.874 ALT: 6226 ft	52,78	
3.54	3.54	 24 9.67	Alpine Meadows	49,24	
4.90	1.36	 25 8.31	Squaw Valley	47,88	
12.99	8.09	   26 0.22	Train Tracks	39,79	
2 13.21	0.22	   27 0.00	 FINISH SS 2 Ski Hill 13,21 Mi  N-039°19.232 W-120°12.458 ALT: 5881 ft	39,57	
13.31	0.10	 28	 STOP  N-039°19.325 W-120°12.460 ALT: 5884 ft	39,47	
15.74	2.43	 29	Straight on HWY	37,04	
32.47	16.73	 30	 Straight at NV State Line	20,31	
40.08	7.61	 31	 Exit Hwy 80	12,70	
PROXIMA NOTA PROCH NOTE NEXT NOTE		0.18	TURN QUICKLY !!		

From TC 2 Tahoe		DISTANCE: 52.78 Mi		DAY: 1
To TC 3 Truckee		AVERAGE: 28.79 mph		SECTION: 1
				TIME ALLOWED: 110 min
DISTANCE		DIRECTION	INFORMATION	DISTANCE REGRESS
TOTAL	PARTIAL			
40.26	0.18	 32	Merge onto 4th St. along Truckee River	12,52
41.62	1.36	 33	Mayberry Ave	11,16
43.31	1.69	 34	Straight	9,47
45.37	2.06	 35	Keystone Straight	7,41
46.01	0.64	 36	Gambling and Whores Right at Casinos	6,77
46.35	0.34	 37	Straight across Truckee River	6,43
46.59	0.24	 38	Left	6,19
46.67	0.08	 39	45 Right	6,11
46.67	0.00	 40	Right	6,11

PROXIMA NOTA
PROCH NOTE
NEXT NOTE

1.19

From TC 2 Tahoe		DISTANCE:		DAY:	1			
To TC 3 Truckee		52.78 Mi		SECTION:	1			
		AVERAGE:		TIME ALLOWED:				
		28.79 mph		110 min				
DISTANCE		DIRECTION	INFORMATION	DISTANCE				
TOTAL	PARTIAL			REGRESS				
47.86	1.19	 <div style="border: 1px solid black; padding: 2px; display: inline-block;">41</div>	<p style="text-align: center;">Straight Plumb Lane</p>	4,92				
48.90	1.04	 <div style="border: 1px solid black; padding: 2px; display: inline-block;">42</div>	  <p style="text-align: center;">Straight Moana Lane</p>	3,88				
51.46	2.56	 <div style="border: 1px solid black; padding: 2px; display: inline-block;">43</div>	 <p style="text-align: center;">Straight</p>	1,32				
52.78	1.32	 <div style="border: 1px solid black; padding: 2px; display: inline-block;">44</div>	 <p style="text-align: center;">Custom Text</p>   <table border="1" style="font-size: small; margin-left: auto; margin-right: auto;"> <tr><td>N-039°26.366</td></tr> <tr><td>W-119°46.201</td></tr> <tr><td>ALT: 4504 ft</td></tr> </table>	N-039°26.366	W-119°46.201	ALT: 4504 ft	0,00	
N-039°26.366								
W-119°46.201								
ALT: 4504 ft								