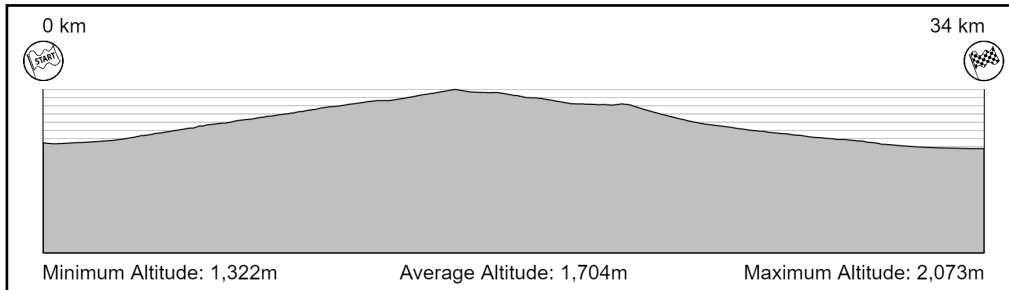


WWW.RALLYNAVIGATOR.COM



www.openrally.org - Sample Route

34 Km	Transit 1 2,70 Km Special Stage 1 9,64 Km Transit 2 9,28 Km
26 Waypoints	Special Stage 2 8,47 Km Transit 3 3,16 Km
33 Km Fuel Range	----- Total Transit 15,14 Km Total Special 18,11 Km Total Segment 33,86 Km



Start:
Geiger Grade Road, Reno, Washoe
County, Nevada, United States, 89521

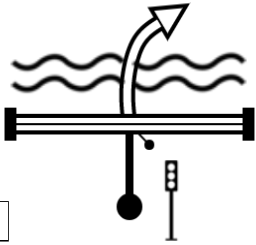



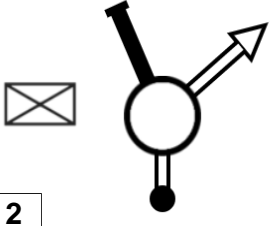


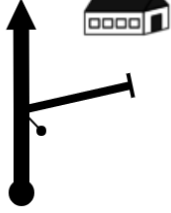








Finish:
266, C Street, Virginia City, Storey
County, Nevada, United States, 89440

WARNING!!!

This route may be dangerous. Follow this route at your own risk.

Conditions change over time. Route leads to remote areas many miles from help. This is not a "closed" course. The route crosses and travels on public roads and highways where other vehicles, pedestrians, and animals may be present. Some hazards are identified here, for illustration purposes only, but most hazards are not identified or marked. Information provided is approximate, and should not be considered precise. Obey all laws and use caution at all times. If signs, maps, or other indicators suggest the route travels into closed, illegal, private property, or otherwise restricted areas, this roadbook should not be followed into such areas.

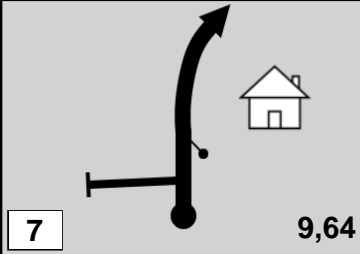


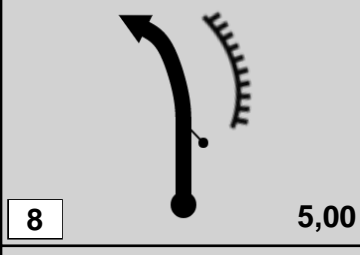


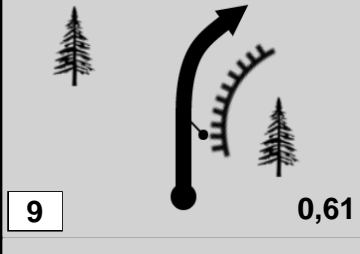


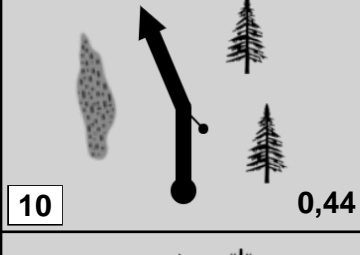
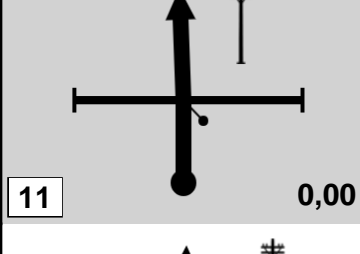


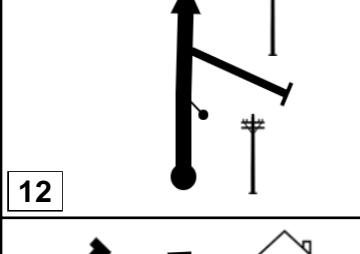



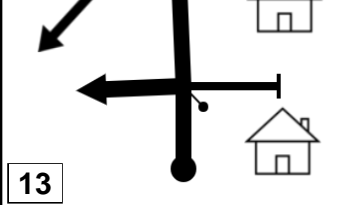
Rally Navigator is not responsible for the accuracy or safety of this route.

From TC 0 VC Highlands		DISTANCE: 2,70 Km		DAY: 1				
To TC 1 Gieger		AVERAGE: 16.2 kph		SECTION: 2				
				TIME ALLOWED: 10 min				
DISTANCE		DIRECTION	INFORMATION	DISTANCE REGRESS				
TOTAL	PARTIAL							
0,00	0,00	 1	 TC 0 VC Highlands  45  <table border="1" data-bbox="1084 403 1214 478"> <tr><td>N-039°24.172</td></tr> <tr><td>W-119°44.758</td></tr> <tr><td>ALT: 1395 m</td></tr> </table>	N-039°24.172	W-119°44.758	ALT: 1395 m	2,70	
N-039°24.172								
W-119°44.758								
ALT: 1395 m								
0,35	0,35	 2	 Return to Route after Fuel	2,35				
1,14	0,79	 3	<div style="border: 1px solid black; padding: 2px; display: inline-block;">Toll Road</div> Straight	1,56				
2,51	1,37	 4	 <div style="border: 1px solid black; padding: 2px; display: inline-block;">Kivett</div>  Tire Change on Right	0,19				
2,59	0,08	 5	  Prepare for Time Control	0,11				
2,70	0,11	 6	 TC 1 Gieger (0,12)  <table border="1" data-bbox="1084 1675 1214 1747"> <tr><td>N-039°23.482</td></tr> <tr><td>W-119°43.170</td></tr> <tr><td>ALT: 1436 m</td></tr> </table>	N-039°23.482	W-119°43.170	ALT: 1436 m	0,00	
N-039°23.482								
W-119°43.170								
ALT: 1436 m								

PROXIMA NOTA
PROCH NOTE
NEXT NOTE

0,00




TURN QUICKLY !!

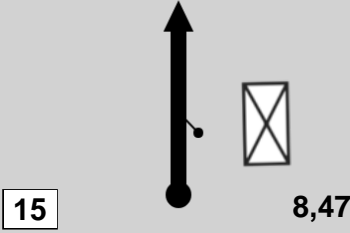


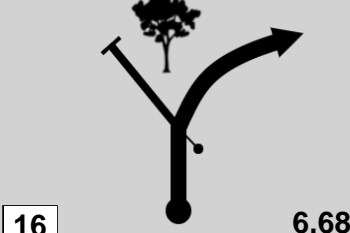

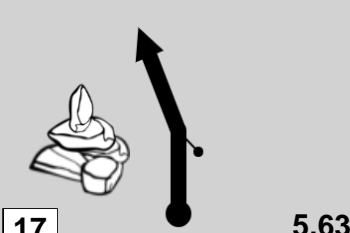


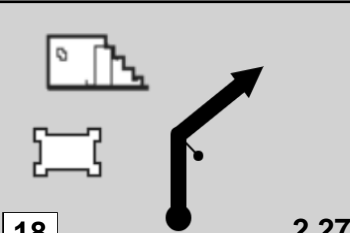

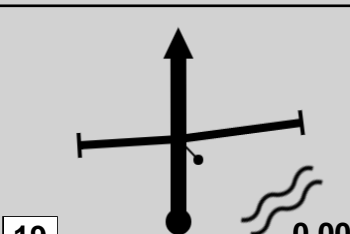


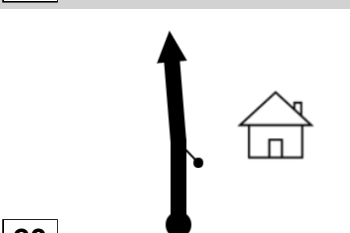




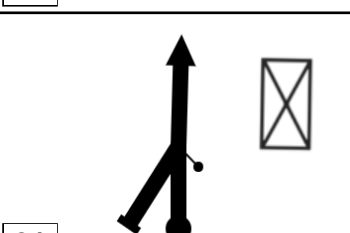
From TC 1 Gieger		DISTANCE: 19,08 Km		DAY: 1			
To TC 2 VC Highlands		RECORD: Revised Route		SECTION: 2			
SPECIAL STAGE 1 Gieger Grade 9,64 Km		TIME ALLOWED: 30 min					
DISTANCE		DIRECTION	INFORMATION	DISTANCE REGRESS			
TOTAL	PARTIAL						
2,82	0,00		 START SS 1 Gieger Grade 9,64 Km  <table border="1" data-bbox="1079 399 1209 483"> <tr><td>N-039°23.455</td></tr> <tr><td>W-119°43.090</td></tr> <tr><td>ALT: 1443 m</td></tr> </table>	N-039°23.455	W-119°43.090	ALT: 1443 m	19,08
N-039°23.455							
W-119°43.090							
ALT: 1443 m							
7,46	4,64		  Medical Staging Area - Caution	14,44			
11,85	4,39		  Past Lookout - Spectators on Right	10,05			
12,03	0,17		Straight	9,88			
12,46	0,44		 FINISH SS 1 Gieger Grade 9,64 Km  <table border="1" data-bbox="1079 1428 1209 1512"> <tr><td>N-039°22.043</td></tr> <tr><td>W-119°40.011</td></tr> <tr><td>ALT: 1933 m</td></tr> </table>	N-039°22.043	W-119°40.011	ALT: 1933 m	9,44
N-039°22.043							
W-119°40.011							
ALT: 1933 m							
12,62	0,16		 STOP   <table border="1" data-bbox="1079 1680 1209 1764"> <tr><td>N-039°21.961</td></tr> <tr><td>W-119°39.989</td></tr> <tr><td>ALT: 1940 m</td></tr> </table>	N-039°21.961	W-119°39.989	ALT: 1940 m	9,28
N-039°21.961							
W-119°39.989							
ALT: 1940 m							
21,14	8,52		Left on Six Mile Canyon	0,76			

1










PROXIMA NOTA
PROCH NOTE
NEXT NOTE

0,76

From TC 1 Gieger		DISTANCE:		DAY: 1	
To TC 2 VC Highlands		19,08 Km		SECTION: 2	
		AVERAGE:		TIME ALLOWED:	
		114.48 kph		10 min	
DISTANCE		DIRECTION	INFORMATION		DISTANCE REGRESS
TOTAL	PARTIAL				
21,90	0,76		 TC 2 VC Highlands (0,13)  N-039°18.646 W-119°38.431 ALT: 1791 m		0,00
<small>PROXIMA NOTA PROCH NOTE NEXT NOTE</small>		0,00	TURN QUICKLY !!		

From TC 2 VC Highlands		DISTANCE: 11,83 Km		DAY: 1			
To TC 3 Dayton		RECORD: Revised		SECTION: 2			
SPECIAL STAGE 2		TIME ALLOWED: 15 min					
Six Mile Canyon		8,46 Km					
DISTANCE		DIRECTION	INFORMATION	DISTANCE REGRESS			
TOTAL	PARTIAL						
22,03	0,00		 START SS 2 Six Mile Canyon 8,46 Km  <table border="1" data-bbox="1084 403 1214 487"> <tr><td>N-039°18.606</td></tr> <tr><td>W-119°38.362</td></tr> <tr><td>ALT: 1780 m</td></tr> </table>	N-039°18.606	W-119°38.362	ALT: 1780 m	11,83
N-039°18.606							
W-119°38.362							
ALT: 1780 m							
23,82	1,79		 Stay Right	10,04			
24,87	1,05		  Narrow	8,99			
28,22	3,36		 Stay Right	5,63			
2 30,49	2,27		 FINISH SS 2 Six Mile Canyon 8,46 Km  <table border="1" data-bbox="1084 1419 1214 1503"> <tr><td>N-039°18.309</td></tr> <tr><td>W-119°33.601</td></tr> <tr><td>ALT: 1371 m</td></tr> </table>	N-039°18.309	W-119°33.601	ALT: 1371 m	3,36
N-039°18.309							
W-119°33.601							
ALT: 1371 m							
30,69	0,19		 STOP    <table border="1" data-bbox="1084 1671 1214 1755"> <tr><td>N-039°18.272</td></tr> <tr><td>W-119°33.471</td></tr> <tr><td>ALT: 1365 m</td></tr> </table>	N-039°18.272	W-119°33.471	ALT: 1365 m	3,17
N-039°18.272							
W-119°33.471							
ALT: 1365 m							
31,20	0,52		Straight	2,65			
	0,98						

PROXIMA NOTA
 PROCH NOTE
 NEXT NOTE

From TC 2 VC Highlands		DISTANCE: 11,83 Km		DAY: 1			
To TC 3 Dayton		AVERAGE: 70.98 kph		SECTION: 2			
				TIME ALLOWED: 10 min			
DISTANCE		DIRECTION	INFORMATION	DISTANCE REGRESS			
TOTAL	PARTIAL						
32,18	0,98	<div style="text-align: center;">  22 </div>	Straight	1,67			
33,42	1,23	<div style="text-align: center;">  23 </div>	 Fuel - Roadside	0,44			
33,49	0,08	<div style="text-align: center;">  24 </div>		0,36			
33,63	0,13	<div style="text-align: center;">  25 </div>		0,23			
33,86	0,23	<div style="text-align: center;">  26 </div>	 TC 3 Dayton (0,0)  <table border="1" style="font-size: small;"> <tr><td>N-039°17.990</td></tr> <tr><td>W-119°31.309</td></tr> <tr><td>ALT: 1322 m</td></tr> </table>	N-039°17.990	W-119°31.309	ALT: 1322 m	0,00
N-039°17.990							
W-119°31.309							
ALT: 1322 m							