WWW.RALLYNAVIGATOR.COM

RALLY NAVIGATOR

RALLY ROADBOOK SYSTEM

Cross Country Rally Roadbook Sample

24
Kilometers

25
Waypoints

24
Fuel Range

Cross Country Rally Navigation and FIA Roadbook design used Dakar Rally.

Trust your compass and find your way on CAP Heading along the dunes of Glamis. Get this right and arrive at Basecamp 4.

START
Checkpoint

FINISH
Basecamp 4

WARNING!!!

THIS ROUTE MAY BE DANGEROUS. FOLLOW THIS ROUTE AT YOUR OWN RISK.

Conditions change over time. Route leads to remote areas many miles from help. This is not a "closed" course. The route crosses and travels on public roads and highways where other vehicles, pedestrians, and animals may be present. Some hazards are identified here, for illustration purposes only, but most hazards are not identified or marked. Information provided is approximate, and should not be considered precise. Obey all laws and use caution at all times. If signs, maps, or other indicators suggest the route travels into closed, illegal, private property, or otherwise restricted areas, this roadbook should not be followed into such areas.

RALLY NAVIGATOR IS NOT RESPONSIBLE FOR THE ACCURACY OR SAFETY OF THIS ROUTE.

0,00 0.00 mi 0,00 1	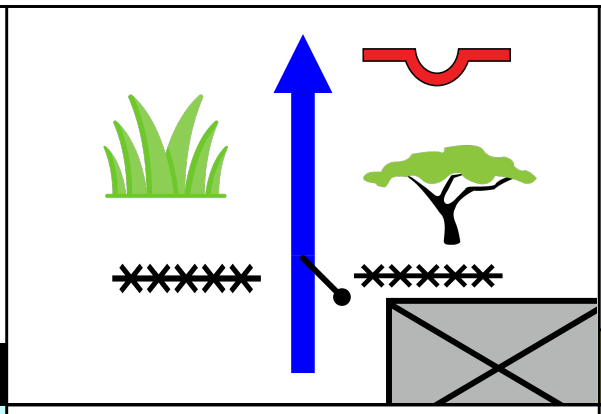	 BIVOUAC Start 1 271 ° 32°48.985'N 114°50.580'W
2,58 1.60 mi 2,58 M 2	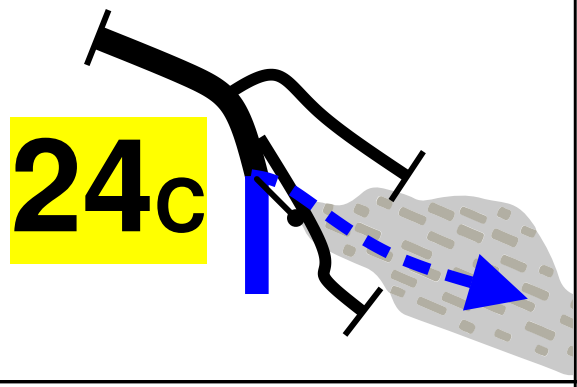 	**OP 24c P//** Right - Find Your Way 2
3,66 2.27 mi 1,08 3	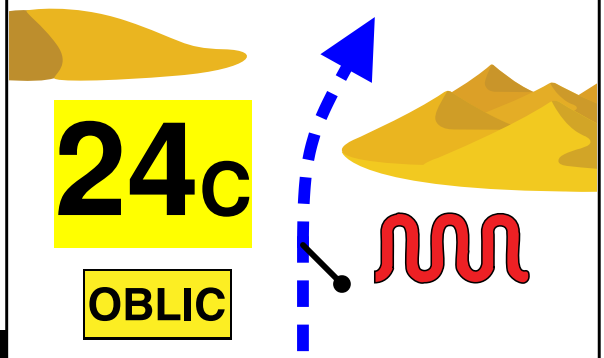 	 Continue CAP - Signal Tracker CP
4,69 2.91 mi 1,03 4	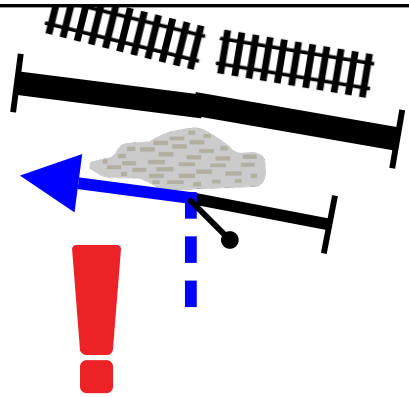	**L** Before Tracks
4,80 2.98 mi 0,11 5	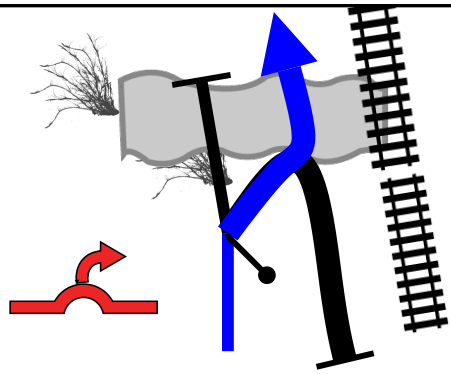	**RJ** Rejoin Main Road at Wash

5,82 3.62 mi 1,02 S 6	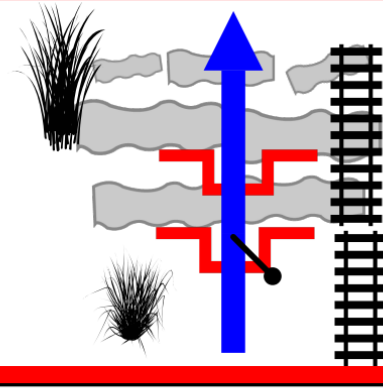	!!! **Stay Straight Through Wash** 4
9,37 5.82 mi 3,55 M 7		**Q^T PP** 5
10,00 6.21 mi 0,63 8	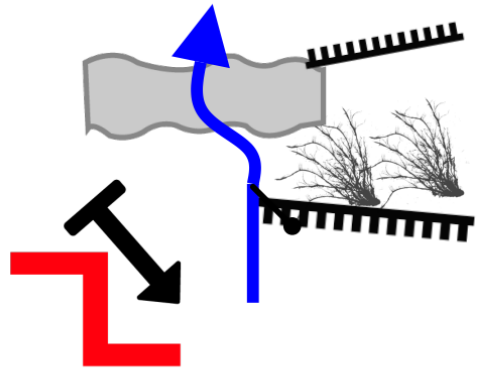	!! **Steep embankment into wash**
10,44 6.49 mi 0,44 9	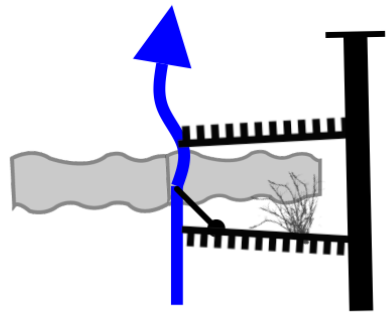	**Straight across wash - continue on track**
11,09 6.89 mi 0,65 M 10	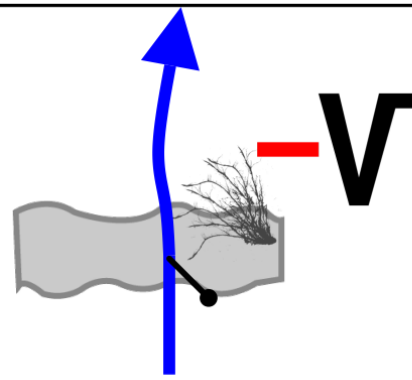	**kpS** 6

11,39 7.08 mi 0,30 ↓ 11	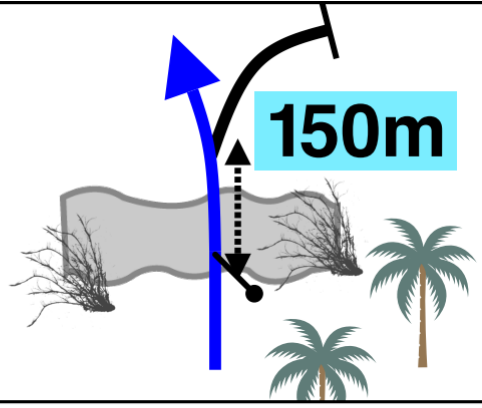	**!** **Continue**
11,57 7.19 mi 0,18 12	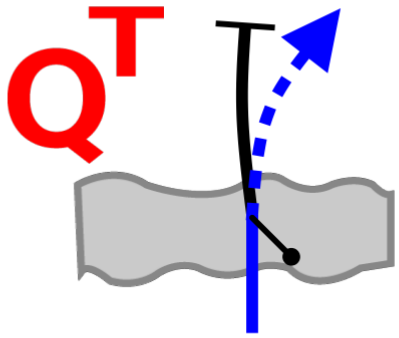	**ET 30m 23** **Towards Road**
11,64 7.23 mi 0,07 13	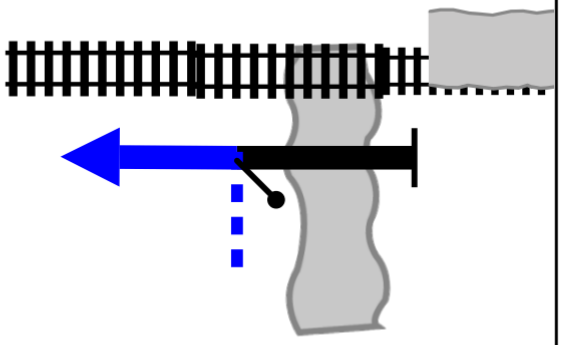	**L**
16,93 10.52 mi 5,29 C 14	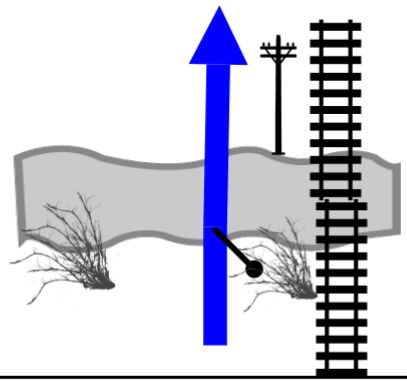	**FRO** 7
17,69 10.99 mi 0,76 ↓ 15	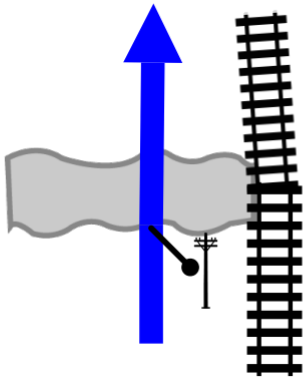	**IMP** **Straight - Check Distance**

17,81
11.07 mi
0,12
S
16

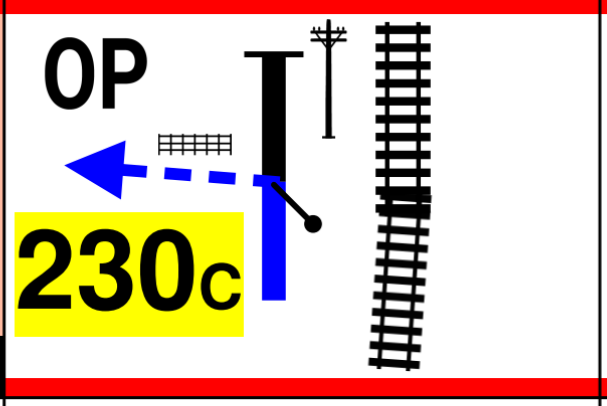

!!!
At Yellow Pipes
Find Your Way
CAP
8

18,94
11.77 mi
1,13
E
17

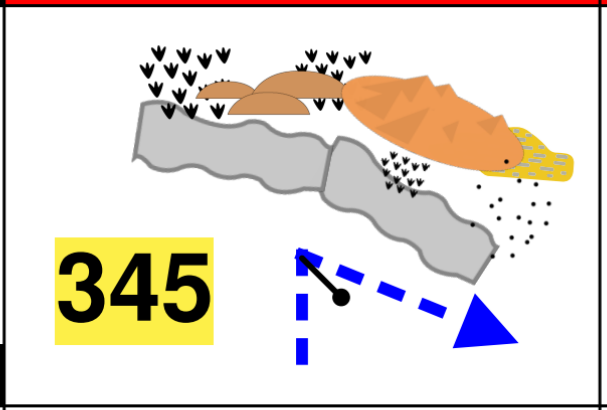

OP VG BAD
Right Before
Dunes
9

20,42
12.69 mi
1,48
18

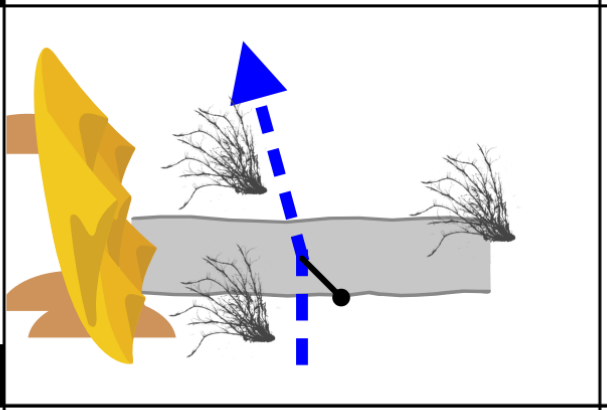

ET 75m 25
ET 130m 324A
Cross Wash - CAP

20,90
12.99 mi
0,48
19

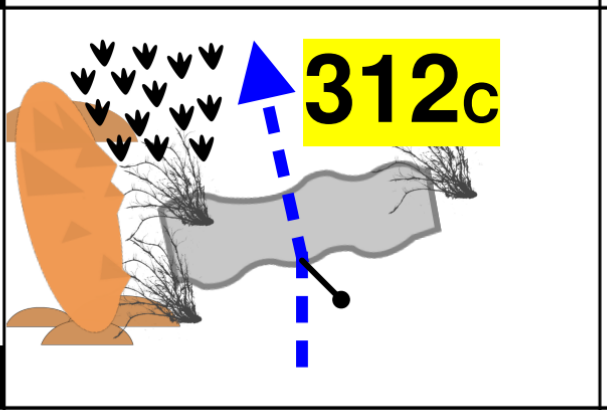

S -V

21,80
13.55 mi
0,90
20

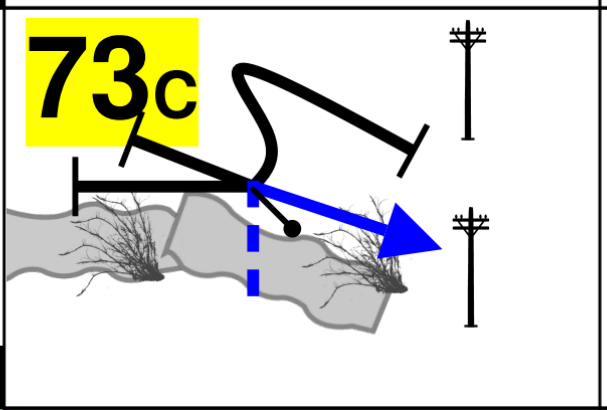

CAP - Signal
Tracker for CP

22,08 13.72 mi 0,28 21	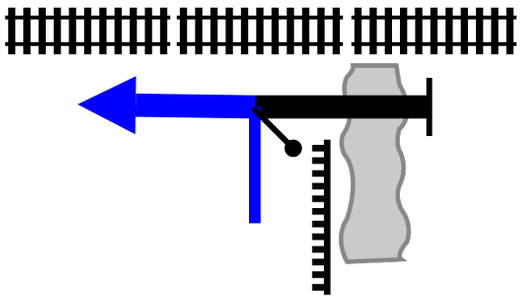	L RO Watch for Traffic
23,52 14.61 mi 1,44 22	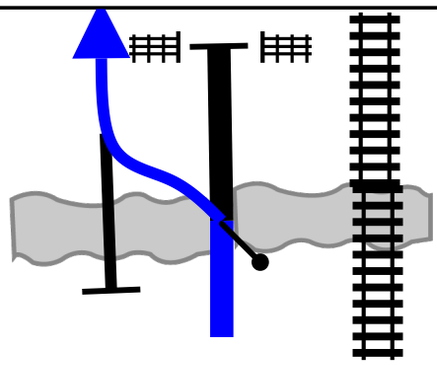	Stay Left - DO NOT Continue Straight Through Fence 10
23,55 0,00 0,03 DZ 23	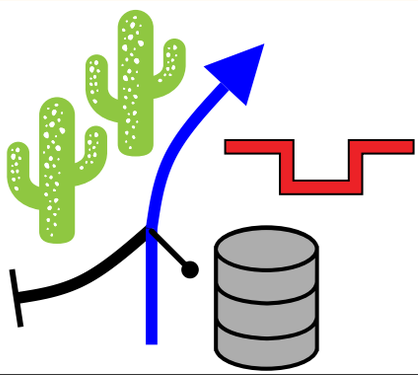	STOP 0000 Reset 40 11
0,34 0.21 mi 0,34 24	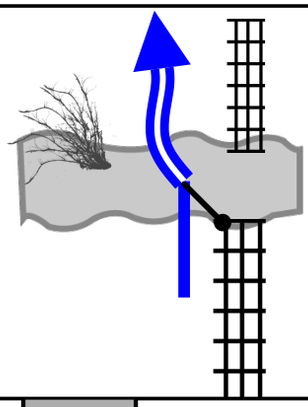 P//	
0,85 0.53 mi 0,51 FZ 25	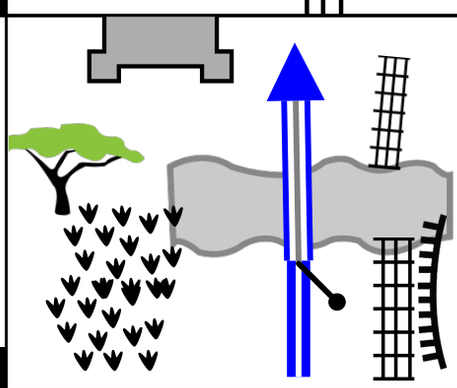	Arrive 12 Basecamp 4 32°56.593'N 114°59.976'W

24 Km	25 Waypoints	24 Km Fuel Range

START	FINISH
Checkpoint	Basecamp 4

POWERED BY

RALLY NAVIGATOR
RALLY ROADBOOK SYSTEM

Cross Country Rally Roadbook Sample

WWW.RALLYNAVIGATOR.COM

ANNEXE III - DOCUMENTS STANDARD
APPENDIX III - STANDARD DOCUMENTS

5.14 LEXIQUE ROAD BOOK FIA
Seuls les symboles suivants doivent être utilisés. Les symboles nouveaux ou supplémentaires doivent être approuvés par la FIA.

5.14 FIA ROAD BOOK LEXICON
Only the following symbols must be used. New or additional symbols must be approved by the FIA.

TRACKS		WAYPOINTS		ON TRACK		SYMBOLS	
	Tarmac road	M	Masked WP		Bump		Fence
	Track Piste	C	Control WP		Dip hole		Barbed fence
	Off track (HP)	S	Security WP		Compression		Rail road
	Low visible track / traces	N	Navigation WP		Ditch		Hole
P	Track Piste	P	Precise WP	SUMMIT	Summit		Collapse, ditch, ravine, etc.
PP	Principal track/ piste	V	Visible WP		Above bridge		Ruts
RO	Road	E	Eclipse WP		Under bridge		Twisty / sinuous
P//	Parallel track/piste	1	Waypoint number		Step up		Bumpy / broken

HP	Off track Sight driving!	CONTROLS			Step down		Bumpy
HP	Off track forbidden	DSS	Start Selective Section		Up hill Down hill		Lateral inclination
FPP	Follow principal track/piste	ASS	Arrival Selective Section		Cut danger		Post
FRO	Follow road	CP	Check point		Right or Left over crest		Electric pole
SA	Sandy	DN FN	Start/Finish Neutralisation		Fence gate		Electric line
GV	Gravel	DN	Start neutralisation with speed limit		Fence with cattle gate		High voltage tower
SAFETY		DT FT	Start/Finish Transfer		Wall gate		Antenna
!	Danger Level 1	DT	Start transfer with speed limit		Wading / water cross		Well
!!	Danger Level 2	T:25	Neut./transfer max. time allowed		Concrete pass		Tanks
!!!	Danger Level 3		Waiting for restart	CAPS			Barrels
!!	Global danger in the note		Stop for restart	CAP	Exit cap		Notable elements
DZ 40	Start Speed limit	CHG/ SSV	Fuel zone with authorized cat.	CAP A	Average cap		Tires
FZ 40	Finish Speed limit		Time control	CAP C	Calculated cap (only HP)		Sign posts
STOP	Stop		Assistance Service	OBLIC	Cap that turns		Restricted/protec-ted area
!	Important		Tyre marking zone				Buildings / houses
25,25	Red line under km = danger 2 in the note		End zone				Church / mosque

99 - Published on 02.01.2024

ANNEXE III - DOCUMENTS STANDARD
APPENDIX III - STANDARD DOCUMENTS

SYMBOLS		SYMBOLS		ABBREVIATIONS		ABBREVIATIONS	
	Ruine / abandoned		Small wadi	VG	Vegetation	EFF	Collapsed
	Fort / castle		Large wadi	L/R	Left and Right	ORN	Ruts
	Cemetery		Sandy wadi	R/L	Right and Left	BAD	Bad
V	Village		River (water)	onL	On left	RP	Rejoin
BIVOUAC	Bivouac		Lake / puddle	onR	On right	BTW	Between
	Tunnel		Plain / chott	kpL	Keep to the left	MODIF	Modification from Opening Car

	Pipeline		Towards / direction	kpR	Keep to the right	NEW NOTE	New note from Opening Car
	Wall		Road works	kpS	Keep straight	BIG SMALL FOLLOW	Written as text (English)
CAMP	Native / local camp		Reset / recal trip	-V	Less visible*		
95 95 D	Petrol station & type of fuel	300m	Distance	±V	More/less visible		
	Monument	DUNES / SAND		ALT	Alternance		
	Animals individual		Sandy plain	/	During		
A	Animals		Big bowl "cuvette"	IN	In / into		
	Cairn		Sand spit	ET	And / next		
	Rocks		Dune	A	At		
	Mountain		Broken dune	CX	Stone / stony		
	Tree		Dunes	E3	Narrow*		
	Palm tree	DN	Dune	Q[T]	Quit / leave*		
	Camel grass	DNX	Many dunes	TJS	Always		
	Vegetation	DNT	Small dune "dunette"	NBX	Many		
	Slope	L1 L2 L3	Dunes difficulty level	IMP	Imperative		

** In red in the diagram box and black in the description box*
** En rouge dans la case diagramme et en noir dans la case description*

Road book lexicon icons are provided by rallynavigator.com

100 - Published on 02.01.2024