



Time Speed Distance Sample Route

48 Kilometers	Day 1 of Rally Competition and its time to shine! The Enduro route travels near the Nevada Test and Training Range, including the infamous Area 51 - a top secret base the government didn't even admit was real until 2013 - where countless strange "UFO" sightings have been reported. Keep your eyes open!
26 Waypoints	
48 Fuel Range	
START Stage 1	FINISH Green Checkpoint

WARNING!!!

THIS ROUTE MAY BE DANGEROUS. FOLLOW THIS ROUTE AT YOUR OWN RISK.

Conditions change over time. Route leads to remote areas many miles from help. This is not a "closed" course. The route crosses and travels on public roads and highways where other vehicles, pedestrians, and animals may be present. Some hazards are identified here, for illustration purposes only, but most hazards are not identified or marked. Information provided is approximate, and should not be considered precise. Obey all laws and use caution at all times. If signs, maps, or other indicators suggest the route travels into closed, illegal, private property, or otherwise restricted areas, this roadbook should not be followed into such areas.

RALLY NAVIGATOR IS NOT RESPONSIBLE FOR THE ACCURACY OR SAFETY OF THIS ROUTE.

From TC		1 Stage 1		DISTANCE		DAY	
To TC		2 Green Checkpoint		48.17 km		1	
SPECIAL STAGE				RECORD		TIME ALLOWED	
Time Speed Distance 32.88 km				Final Route		75 min	
DISTANCE		DIRECTION		INFORMATION		DISTANCE REGRESS	
TOTAL	PARTIAL						
0,00	0,00			 N-38°09.995' W-116°00.029' ALT: 1517 m		48,17	
1,67	1,67			 kpS Straight Time Control 1 N-38°10.180' W-115°58.906' ALT: 1504 m		46,50	
5,46	3,79			kpS Straight		42,71	
6,55	1,09			 Straight		41,62	
6,95	0,40			 Sharp Right		41,22	
10,42	3,47			 Past Corral		37,75	
14,97	4,55			 Cattle Guard		33,20	

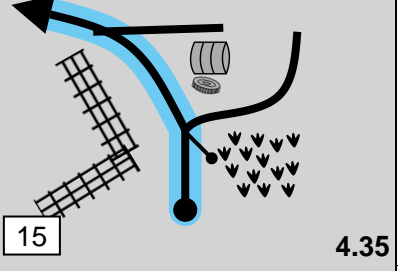


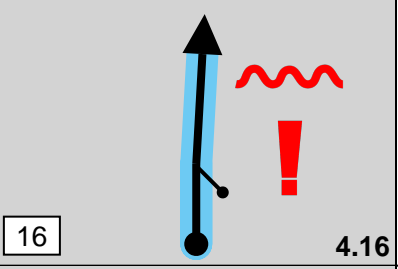

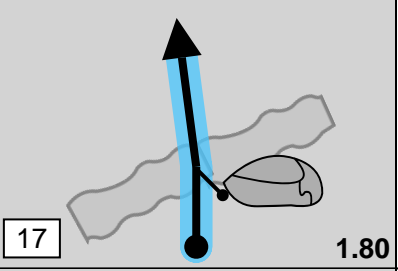





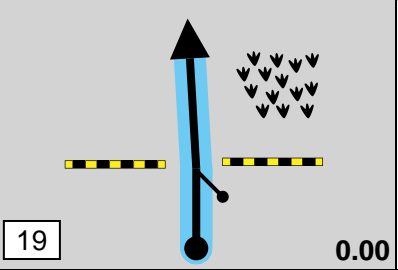


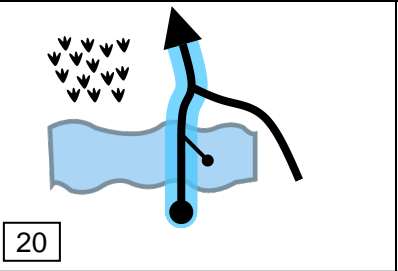
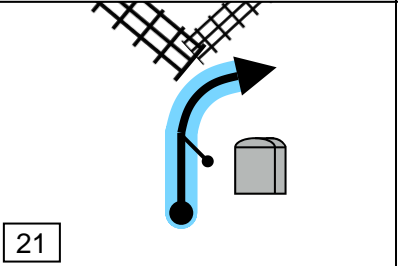

PROXIMA NOTA
PROCH NOTE
NEXT NOTE

1,79

From TC		1	Stage 1		DISTANCE	48.17 km		DAY	1
To TC		2	Green Checkpoint				SECTION	1	
SPECIAL STAGE					1	RECORD	Final Route		
Time Speed Distance					32.88 km			TIME ALLOWED	75 min
DISTANCE		DIRECTION			INFORMATION				DISTANCE REGRESS
TOTAL	PARTIAL								
16,76	1,79	 8 16.12			kpS Straight				31,41
19,91	3,15	 9 12.97			 60 L Left				28,26
23,38	3,47	 10 9.50			 Straight Time Control 2				24,79
					 N-38°04.216' W-115°56.639' ALT: 1615 m				
23,80	0,42	 11 9.08			 Cattleguard				24,37
26,33	2,53	 12 6.55			 30 R Right				21,84
26,98	0,65	 13 5.90							21,19
27,92	0,94	 14 4.96			kpL Stay Left				20,25

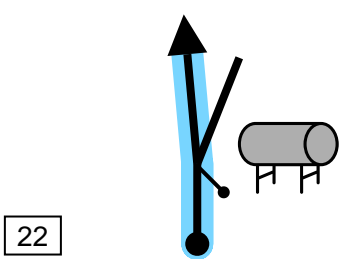
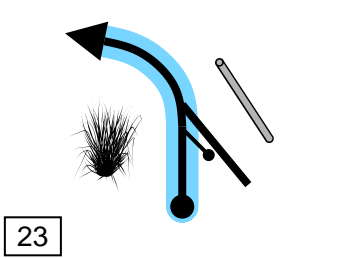
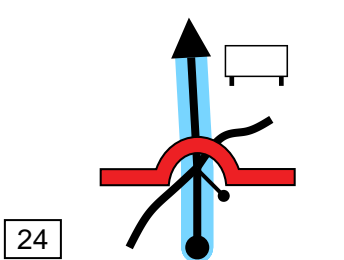
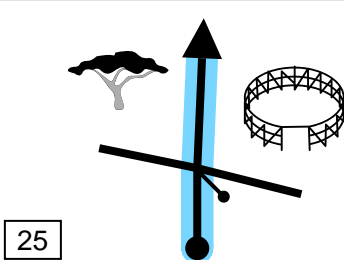
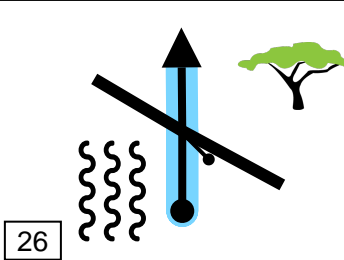
PROXIMA NOTA
PROCH NOTE
NEXT NOTE

0,61

From TC	1	Stage 1	DISTANCE	48.17 km	DAY	1		
To TC	2	Green Checkpoint	RECORD	Final Route	SECTION	1		
SPECIAL STAGE			1	TIME ALLOWED	75 min			
Time Speed Distance			32.88 km					
DISTANCE		DIRECTION	INFORMATION	DISTANCE REGRESS	1			
TOTAL	PARTIAL							
28,53	0,61		 Left Time Control 3  <table border="1" data-bbox="1053 414 1236 504"> <tr><td>N-38°03.082'</td></tr> <tr><td>W-115°53.665'</td></tr> <tr><td>ALT: 1848 m</td></tr> </table>	N-38°03.082'	W-115°53.665'	ALT: 1848 m	19,64	1
N-38°03.082'								
W-115°53.665'								
ALT: 1848 m								
28,72	0,19		 Next 2 KM	19,45				
31,08	2,36		 Time Control 4   <table border="1" data-bbox="1053 952 1236 1041"> <tr><td>N-38°04.033'</td></tr> <tr><td>W-115°52.537'</td></tr> <tr><td>ALT: 1898 m</td></tr> </table>	N-38°04.033'	W-115°52.537'	ALT: 1898 m	17,09	
N-38°04.033'								
W-115°52.537'								
ALT: 1898 m								
31,30	0,22		kpS Straight 	16,87				
32,88	1,58		 Finish TSD Continue On Course  <table border="1" data-bbox="1053 1489 1236 1579"> <tr><td>N-38°04.824'</td></tr> <tr><td>W-115°51.861'</td></tr> <tr><td>ALT: 2030 m</td></tr> </table>	N-38°04.824'	W-115°51.861'	ALT: 2030 m	15,29	
N-38°04.824'								
W-115°51.861'								
ALT: 2030 m								
35,57	2,69		Water Crossing then Stay Left	12,60				
37,69	2,12		 Right Past Fence	10,48				

PROXIMA NOTA
PROCH NOTE
NEXT NOTE

0,13

From TC	1	Stage 1	DISTANCE	48.17 km	DAY	1			
To TC	2	Green Checkpoint	RECORD	Final Route	SECTION	1			
SPECIAL STAGE			1		TIME ALLOWED				
Time Speed Distance			32.88 km		75 min				
DISTANCE		DIRECTION	INFORMATION	DISTANCE REGRESS					
TOTAL	PARTIAL								
37,82	0,13		kpL	10,35					
38,21	0,39		onL Stay Left	9,96					
42,06	3,85		kpS Straight	6,11					
46,22	4,16		kpS Straight	1,95					
48,17	1,95		Arrive Green Checkpoint	0,00	<table border="1"> <tr> <td>N-38°11.166'</td> </tr> <tr> <td>W-115°55.051'</td> </tr> <tr> <td>ALT: 1506 m</td> </tr> </table>		N-38°11.166'	W-115°55.051'	ALT: 1506 m
N-38°11.166'									
W-115°55.051'									
ALT: 1506 m									

48 Km	26 Waypoints	48 Km Fuel Range
----------	-----------------	---------------------

START Stage 1	FINISH Green Checkpoint
------------------	----------------------------

POWERED BY

