



Time Speed Distance Sample Route

48
Kilometers

26
Waypoints

48
Fuel Range

Day 1 of Rally Competition and its time to shine!

The Enduro route travels near the Nevada Test and Training Range, including the infamous Area 51 - a top secret base the government didn't even admit was real until 2013 - where countless strange "UFO" sightings have been reported. Keep your eyes open!

START
Stage 1


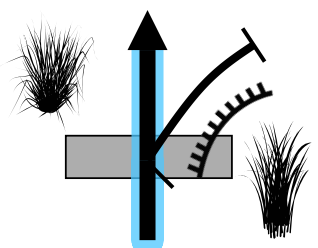

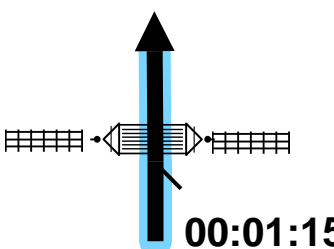


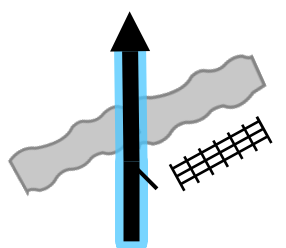
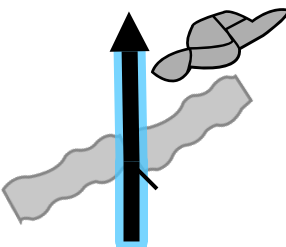

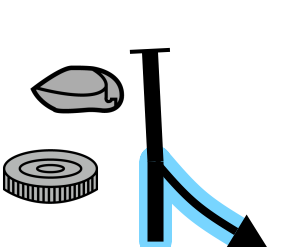
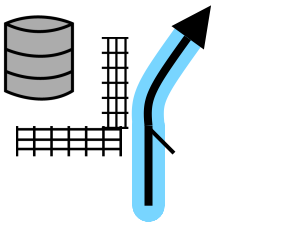

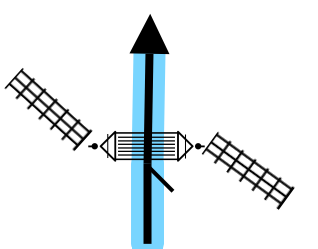


FINISH
Green Checkpoint

WARNING!!!

THIS ROUTE MAY BE DANGEROUS. FOLLOW THIS ROUTE AT YOUR OWN RISK.

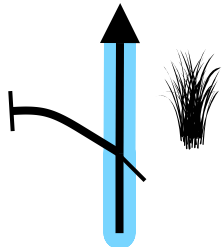
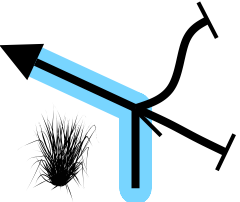
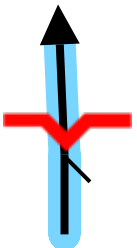

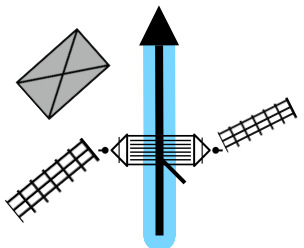


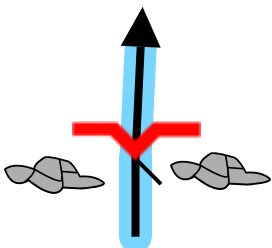

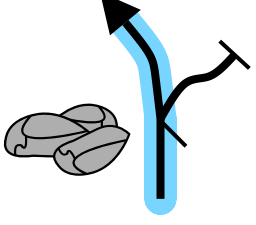
Conditions change over time. Route leads to remote areas many miles from help. This is not a "closed" course. The route crosses and travels on public roads and highways where other vehicles, pedestrians, and animals may be present. Some hazards are identified here, for illustration purposes only, but most hazards are not identified or marked. Information provided is approximate, and should not be considered precise. Obey all laws and use caution at all times. If signs, maps, or other indicators suggest the route travels into closed, illegal, private property, or otherwise restricted areas, this roadbook should not be followed into such areas.

RALLY NAVIGATOR IS NOT RESPONSIBLE FOR THE ACCURACY OR SAFETY OF THIS ROUTE.

PAGE 1	TIME SPEED DISTANCE SAMPLE ROUTE	KM TOTAL: 48
<p>0,00 0.00 mi</p> <p> 1</p>		<p> Start REC</p> <p><small>38°09.995'N 116°00.029'W</small></p>
<p>1,67 1.04 mi</p> <p>1,67 2</p>	 <p>00:01:15</p>	<p>  kpS Straight Time Control 1</p> <p><small>38°10.180'N 115°58.906'W</small></p>
<p>5,46 3.39 mi</p> <p>3,79 3</p>		<p>kpS Straight</p>
<p>6,55 4.07 mi</p> <p>1,09 4</p>		<p> Straight</p>
<p>6,95 4.32 mi</p> <p>0,40 5</p>		<p>-V Sharp Right</p>
<p>10,42 6.47 mi</p> <p>3,47 6</p>		<p> Past Corral</p>
<p>14,97 9.30 mi</p> <p>4,55 7</p>		<p>  Cattle Guard</p>

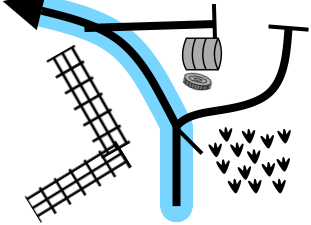

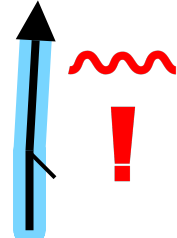

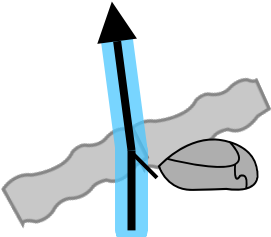

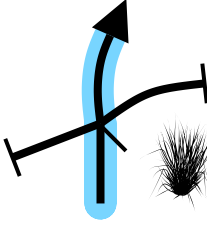

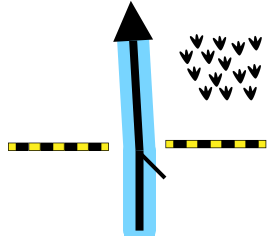
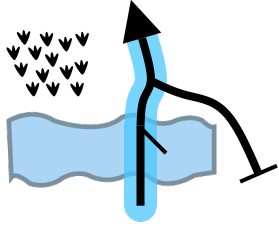
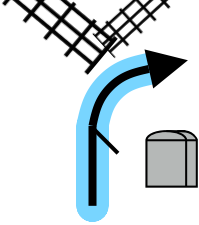

PROXIMA NOTA
PROCH NOTE
NEXT NOTE

1,79

PAGE 2	TIME SPEED DISTANCE SAMPLE ROUTE	KM TOTAL: 48
<p>16,76 10.41 mi</p> <p>1,79 8</p>		<p>kpS Straight</p>
<p>19,91 12.37 mi</p> <p>3,15 9</p>		<p>60 L Left</p>
<p>23,38 14.53 mi</p> <p>3,47 10</p>		<p> Straight Time Control 2</p> <p>38°04.216'N 115°56.639'W</p>
<p>23,80 14.79 mi</p> <p>0,42 11</p>		<p> Cattleguard</p>
<p>26,33 16.36 mi</p> <p>2,53 12</p>		<p>30 R Right</p>
<p>26,98 16.76 mi</p> <p>0,65 13</p>		<p></p>
<p>27,92 17.35 mi</p> <p>0,94 14</p>		<p>kpL Stay Left</p>

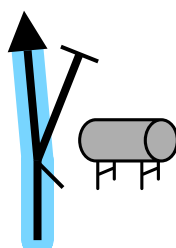
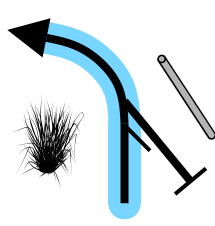
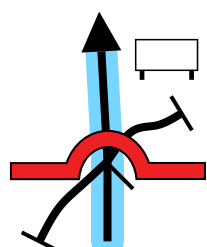
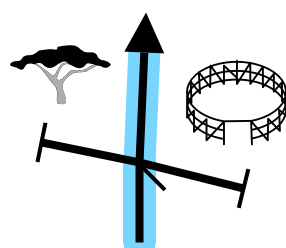
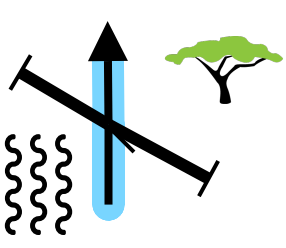
PROXIMA NOTA
PROCH NOTE
NEXT NOTE

0,61

PAGE 3	TIME SPEED DISTANCE SAMPLE ROUTE	KM TOTAL: 48
<p>28,53 17.73 mi</p> <p>0,61 ↓ 15</p>		 <p>Left Time Control 3</p> <p>38°03.082'N 115°53.665'W</p>
<p>28,72 17.85 mi</p> <p>0,19 16</p>		 <p>Next 2 KM</p>
<p>31,08 19.31 mi</p> <p>2,36 ↓ 17</p>		 <p>Time Control 4</p> <p>38°04.033'N 115°52.537'W</p>
<p>31,30 19.45 mi</p> <p>0,22 18</p>		<p>kpS Straight</p>
<p>32,88 20.43 mi</p> <p>1,58  19</p>		<p>Finish TSD Continue On Course</p> <p>38°04.824'N 115°51.861'W</p>
<p>35,57 22.10 mi</p> <p>2,69 20</p>		<p>Water Crossing then Stay Left</p>
<p>37,69 23.42 mi</p> <p>2,12 ↓ 21</p>		 <p>Right Past Fence</p>

PROXIMA NOTA
PROCH NOTE
NEXT NOTE

0,13

PAGE 4	TIME SPEED DISTANCE SAMPLE ROUTE	KM TOTAL: 48
37,82 23.50 mi 0,13 22		kpL
38,21 23.74 mi 0,39 23		onL Stay Left
42,06 26.13 mi 3,85 24		kpS Straight
46,22 28.72 mi 4,16 25		kpS Straight
48,17 29.93 mi 1,95 26		Arrive Green Checkpoint 38°11.166'N 115°55.051'W

48 Km	26 Waypoints	48 Km Fuel Range
----------	-----------------	---------------------

START Stage 1	FINISH Green Checkpoint
------------------	----------------------------

POWERED BY

