



Time Speed Distance Sample Route

48
Kilometers

26
Waypoints

48
Fuel Range

Day 1 of Rally Competition and its time to shine!

The Enduro route travels near the Nevada Test and Training Range, including the infamous Area 51 - a top secret base the government didn't even admit was real until 2013 - where countless strange "UFO" sightings have been reported. Keep your eyes open!

START
Stage 1

FINISH
Green Checkpoint

WARNING!!!

THIS ROUTE MAY BE DANGEROUS. FOLLOW THIS ROUTE AT YOUR OWN RISK.

Conditions change over time. Route leads to remote areas many miles from help. This is not a "closed" course. The route crosses and travels on public roads and highways where other vehicles, pedestrians, and animals may be present. Some hazards are identified here, for illustration purposes only, but most hazards are not identified or marked. Information provided is approximate, and should not be considered precise. Obey all laws and use caution at all times. If signs, maps, or other indicators suggest the route travels into closed, illegal, private property, or otherwise restricted areas, this roadbook should not be followed into such areas.

RALLY NAVIGATOR IS NOT RESPONSIBLE FOR THE ACCURACY OR SAFETY OF THIS ROUTE.

From TC	1	Stage 1	DISTANCE	48.17 km	DAY	1
To TC	2	Green Checkpoint	RECORD	Final Route	SECTION	1
SPECIAL STAGE			1	TIME ALLOWED	75 min	
Time Speed Distance			32.88 km			

DISTANCE		DIRECTION	INFORMATION	DISTANCE REGRESS
TOTAL	PARTIAL			

0,00	0,00	 1	 Start TSD N-38°09.995' W-116°00.029' ALT: 1517 m	48,17
------	------	-------	--	-------

1,67	1,67	 2	 kpS Straight Time Control 1 N-38°10.180' W-115°58.906' ALT: 1504 m	46,50
------	------	-------	--	-------




5,46	3,79	 3	kpS Straight	42,71
------	------	-------	-------------------------------	-------

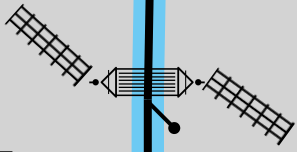


6,55	1,09	 4	 Straight	41,62
------	------	-------	---------------------	-------



6,95	0,40	 5	 Sharp Right	41,22
------	------	-------	------------------------	-------


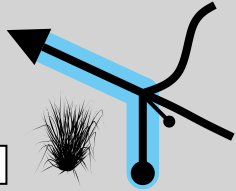

From TC	1	Stage 1	DISTANCE	48.17 km	DAY	1
To TC	2	Green Checkpoint	RECORD	Final Route	SECTION	1
SPECIAL STAGE			1	TIME ALLOWED	75 min	
Time Speed Distance			32.88 km			





DISTANCE		DIRECTION	INFORMATION	DISTANCE REGRESS
TOTAL	PARTIAL			

10,42	3,47	  <div style="display: flex; justify-content: space-between;"> 6 22.46 </div>	 Past Corral	37,75
-------	------	--	---	-------

14,97	4,55	  <div style="display: flex; justify-content: space-between;"> 7 17.91 </div>	 Cattle Guard	33,20
-------	------	--	--	-------

16,76	1,79	  <div style="display: flex; justify-content: space-between;"> 8 16.12 </div>	kpS Straight	31,41
-------	------	---	-------------------------------	-------

19,91	3,15	  <div style="display: flex; justify-content: space-between;"> 9 12.97 </div>	 Left	28,26
-------	------	--	--	-------

23,38	3,47	  <div style="display: flex; justify-content: space-between;"> 10 9.50 </div>	 Straight Time Control 2	24,79			
			 <table border="1" style="font-size: small;"> <tr> <td>N-38°04.216'</td> </tr> <tr> <td>W-115°56.639'</td> </tr> <tr> <td>ALT: 1615 m</td> </tr> </table>	N-38°04.216'	W-115°56.639'	ALT: 1615 m	
N-38°04.216'							
W-115°56.639'							
ALT: 1615 m							

From TC	1	Stage 1	DISTANCE	48.17 km	DAY	1
To TC	2	Green Checkpoint	RECORD	Final Route	SECTION	1
SPECIAL STAGE			1	TIME ALLOWED	75 min	
Time Speed Distance			32.88 km			

DISTANCE		DIRECTION	INFORMATION	DISTANCE REGRESS
TOTAL	PARTIAL			

23,80	0,42	 11 9.08	 Cattleguard	24,37
-------	------	--	------------------------	-------

26,33	2,53	 12 6.55	 Right	21,84
-------	------	--	------------------	-------

26,98	0,65	 13 5.90		21,19
-------	------	--	--	-------

27,92	0,94	 14 4.96	kpL Stay Left	20,25
-------	------	--	--------------------------------	-------

28,53	0,61	 15 4.35	 Left Time Control 3	19,64
			N-38°03.082' W-115°53.665' ALT: 1848 m	

From TC	1	Stage 1	DISTANCE	48.17 km	DAY	1
To TC	2	Green Checkpoint	RECORD	Final Route	SECTION	1
SPECIAL STAGE			1	TIME ALLOWED	75 min	
Time Speed Distance			32.88 km			

DISTANCE		DIRECTION	INFORMATION	DISTANCE REGRESS
TOTAL	PARTIAL			

28,72	0,19	 16 4.16	 Next 2 KM	19,45
-------	------	--	----------------------	-------

31,08	2,36	 17 1.80	 Time Control 4 <table border="1" style="margin-left: auto; margin-right: auto;"> <tr> <td>N-38°04.033'</td> </tr> <tr> <td>W-115°52.537'</td> </tr> <tr> <td>ALT: 1898 m</td> </tr> </table>	N-38°04.033'	W-115°52.537'	ALT: 1898 m	17,09
N-38°04.033'							
W-115°52.537'							
ALT: 1898 m							

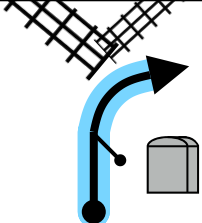

31,30	0,22	 18 1.58	kpS Straight 	16,87
-------	------	--	----------------------------	-------

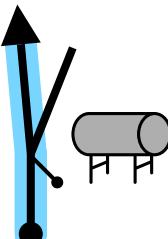
32,88	1,58	 19 0.00	 Finish TSD Continue On Course <table border="1" style="margin-left: auto; margin-right: auto;"> <tr> <td>N-38°04.824'</td> </tr> <tr> <td>W-115°51.861'</td> </tr> <tr> <td>ALT: 2030 m</td> </tr> </table>	N-38°04.824'	W-115°51.861'	ALT: 2030 m	15,29
N-38°04.824'							
W-115°51.861'							
ALT: 2030 m							

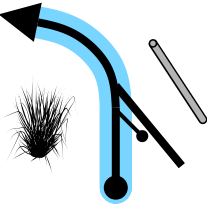
35,57	2,69	 20	Water Crossing then Stay Left	12,60
-------	------	--------	---	-------

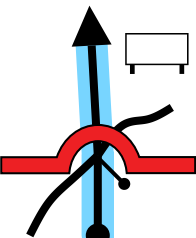
From TC	1	Stage 1	DISTANCE	48.17 km	DAY	1
To TC	2	Green Checkpoint	RECORD	Final Route	SECTION	1
SPECIAL STAGE			1	TIME ALLOWED	75 min	
Time Speed Distance			32.88 km			

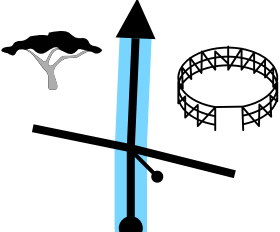
DISTANCE		DIRECTION	INFORMATION	DISTANCE REGRESS
TOTAL	PARTIAL			

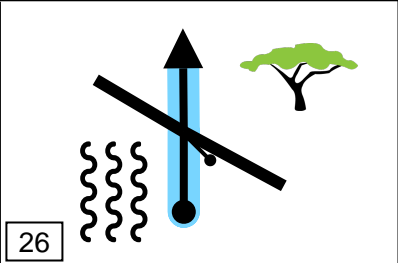
37,69	2,12	 21	 Right Past Fence	10,48
-------	------	---	---	-------

37,82	0,13	 22	kpL	10,35
-------	------	---	-----	-------

38,21	0,39	 23	onL Stay Left	9,96
-------	------	--	------------------	------

42,06	3,85	 24	kpS Straight	6,11
-------	------	---	-----------------	------

46,22	4,16	 25	kpS Straight	1,95
-------	------	---	-----------------	------

From TC	1	Stage 1	DISTANCE	48.17 km	DAY	1
To TC	2	Green Checkpoint			SECTION	1
SPECIAL STAGE			RECORD	Final Route	TIME ALLOWED	75 min
		1	Time Speed Distance	32.88 km		
DISTANCE		DIRECTION	INFORMATION			DISTANCE REGRESS
TOTAL	PARTIAL					
48,17	1,95		<p>Arrive Green Checkpoint</p> <p>N-38°11.166' W-115°55.051'</p> <p>ALT: 1506 m</p>			0,00

48 Km	26 Waypoints	48 Km Fuel Range
START Stage 1	FINISH Green Checkpoint	

POWERED BY



Time Speed Distance Sample Route

WWW.RALLYNAVIGATOR.COM